
















Acanthodactylus ahmaddisii

Range area = 4,780 km²

range type

-  Native Extant
-  Native Possibly Present
-  Introduced
-  Native Reintroduced
-  Possibly Extinct
-  Extinct



-  national boundaries
 -  subnational boundaries
 -  lakes, rivers, canals
 -  salt pans, intermittent rivers
- elevation meters
-  5000
 -  4000
 -  3000
 -  2000
 -  1000
- 0 40 km
- Map created 03/01/2006

