











Hemidactylus mindiae

Range area = 3,104 km²

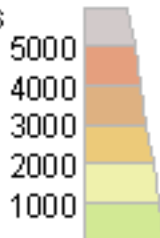
range type

-  Native Extant
-  Native Possibly Present
-  Introduced
-  Native Reintroduced
-  Possibly Extinct
-  Extinct



-  national boundaries
-  subnational boundaries
-  lakes, rivers, canals
-  salt pans, intermittent rivers

elevation meters



0 40 km

Map created 03/01/2006

