












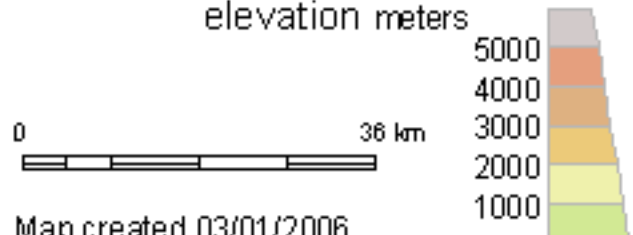
***Podarcis gaigeae***

Range area = 226 km<sup>2</sup>

range type

-  Native Extant
-  Native Possibly Present
-  Introduced
-  Native Reintroduced
-  Possibly Extinct
-  Extinct



-  national boundaries
  -  subnational boundaries
  -  lakes, rivers, canals
  -  salt pans, intermittent rivers
- elevation meters
- 
- 0 36 km
- Map created 03/01/2006