











Uromastyx alfredschmidti

Range area = 20,719 km²

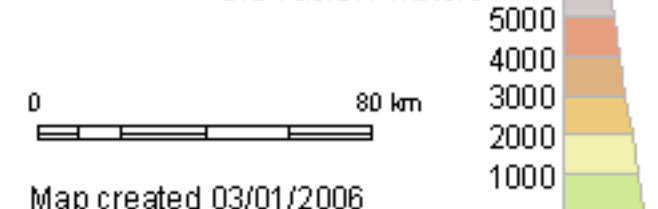
range type

-  Native Extant
-  Native Possibly Present
-  Introduced
-  Native Reintroduced
-  Possibly Extinct
-  Extinct



-  national boundaries
-  subnational boundaries
-  lakes, rivers, canals
-  salt pans, intermittent rivers

elevation meters



Map created 03/01/2006

