

# IUCN and Mediterranean Islands: Opportunities for biodiversity conservation and sustainable use

Liz Hopkins

IUCN Centre for Mediterranean Cooperation



IUCN – The World Conservation Union  
July 2002

Executive summary	3
1 Introduction.....	5
1.1 Aims of the report.....	5
1.2 Nature and approach of the report.....	5
1.3 Availability of information.....	5
1.4 What is an island and does it matter?.....	5
1.5 Why islands?.....	5
1.6 IUCN in the Mediterranean.....	6
1.7 Structure of the report.....	7
2 The geography of Mediterranean islands.....	7
2.1 Spatial aspects.....	7
2.2 Topography.....	9
2.3 Possible geographical criteria for selection of islands/island groups.....	9
2.4 IUCN Membership.....	10
2.5 Summary of implications for IUCN.....	10
3 Socio-economic overview of Mediterranean islands.....	14
3.1 Population.....	14
3.2 Economy overview.....	16
3.2.1 Agricultural economy.....	17
3.2.2 Tourism.....	18
3.3 Summary of implications for IUCN.....	18
4 A political and administrative overview.....	19
4.1 Global and regional aspects.....	19
4.2 Islands and the European Union.....	20
4.3 Administrations.....	21
4.4 Data and information on biodiversity.....	21
4.5 Summary of implications for IUCN.....	22
5 Biodiversity and habitats of Mediterranean islands/the importance of islands.....	22
5.1 Mediterranean overview.....	22
5.2 Islands and biodiversity.....	23
5.3 Habitats.....	26
5.4 Agro-ecosystems.....	26
5.5 Protected areas.....	28
5.6 The EU Habitats Directive/Natura 2000 and Islands.....	29
5.7 Information.....	30
5.8 Summary of implications for IUCN.....	30
6 Horizontal issues affecting habitats and biodiversity in islands.....	34
6.1 Water.....	34
6.1.1 An overview of work on water.....	35
6.2 Climate Change.....	37
6.3 Fire.....	37
6.4 Desertification.....	38
6.5 Summary of implications for IUCN.....	38
7 Options for IUCN.....	39
7.1 A question of priorities.....	39
7.1.1 Making the case for an island initiative.....	39
7.2 Possible strategic direction for an island component of the IUCN Mediterranean Programme.....	40
8 Bibliography and useful sources.....	44

## Annexes

**Annex A.** Islands need special support system: Committee of the Regions, March 2002

**Annex B.** Contacts

**Annex C.** Global Water Partnership in the Mediterranean

**Annex D.** Potential financial resources for work on islands

**Annex E.** First phase: suggestions for action

## Tables and figures

- Figure 1: Islands and Archipelagos of the Mediterranean (Spain and France) (scan or copy Brigand 1991p. 3)
- Figure 2: Islands and Archipelagos of the Mediterranean (Italy, Malta, Tunisia, Croatia, Tunisia) (as above p.4)
- Figure 3: Islands and Archipelagos of the Mediterranean (Cyprus, Greece, Turkey) (as above p.5)
- Figure 4: Proportion of extensive agricultural habitats in proposed sites of Community Interest.
- Figure 5: Protected areas: eastern Mediterranean, western Mediterranean
- Figure 6: Protected areas: Croatia, southern Mediterranean
- Figure 7: Natura 2000 proposed sites: eastern and western Mediterranean
- 
- Table 1 Area of the largest Mediterranean islands
- Table 2 Economic overview all EU islands compared
- Table 3 Eligibility for EU structural funds
- Table 4 Diversity of vascular plants in four global hotspots
- Table 5 Endemic rate for terrestrial vertebrates in the EU
- Table 6 Summary of some key water-related sustainability issues in different sub regions of the Mediterranean: islands
- Table 7 Information and knowledge platform for island biodiversity conservation and sustainable use policy and practice

# Executive Summary

## **The background for the report**

IUCN's members, through a series of meetings and discussions, have indicated that they wish to work on the conservation and sustainable use of biodiversity in Mediterranean islands. The IUCN Medium-Term Mediterranean Programme proposed to work on protected areas, policy for biodiversity protection and sustainable use and the development of information on the status of island biodiversity.

There are 135 IUCN governmental and non-governmental members from 22 countries in the Mediterranean basin countries.

## **Structure of the report**

The report reviews the overall geographical, socio-economic and institutional context of Mediterranean islands according to what information is relatively easily accessible, identifying opportunities for IUCN as it does so. A chapter on biodiversity and habitats establishes the characteristics of Mediterranean islands for biodiversity as far as possible, and identifies some of the conservation risks they may face.

## **The challenge**

Little information is in the public domain at regional level on the biodiversity of Mediterranean islands. IUCN itself has done some work on endemic plant species and on protected areas in Cyprus, and in the late 1980s helped to initiate the UNEP island database. Without synthesised information it is difficult to provide a strong rationale for an island initiative still less to identify a point of entry and priorities.

## **Proposal for strategic direction**

In view of the information deficit on island biodiversity and its conservation status, it is suggested that a first phase of a possible programme should focus on providing a strong rationale for work on islands in comparison with all the conservation challenges in the Mediterranean region. Working to formulate the rationale will also yield points of entry for IUCN work.

Having completed the first stage and taking into account IUCN's operational approach (which is mainly as a facilitator, convenor and policy developer and advocate), and the themes identified in its Mediterranean programme, the opportunities and needs discussed in the chapters of the report are collated to arrive at a suggested strategy for IUCN's work on islands. The strategy has been fleshed out to some extent but, assuming that the general direction is agreed, members and Secretariat will need to consider specific elements and take decisions as to where they consider the priorities should be placed.

It is proposed that the IUCN Mediterranean office sets out to become **An information and knowledge platform for Mediterranean Island biodiversity conservation policy and practice**. It is recommended that information collection and analysis on species and habitat status, and knowledge compilation and dissemination on the basis of experience, should have clear policy change targets from the outset. The policy fields which it is suggested that IUCN could consider are: governance for conservation and sustainable use, protected areas, agricultural landscapes, water resources and desertification. Climate change, fisheries and marine and coastal conservation could also be medium-term targets and activities are also underway on these issues as part of the Mediterranean programme.

## **IUCN support structures**

IUCN has the structures, especially its expert Commissions and membership networks, and the commitment to succeed in providing an information and knowledge-based service to wide constituencies as well as to aim for policy change. Some proposals are included for strengthening the membership and expert networks and for carefully designing electronic and other communication methods in light of the ultimate policy objectives.

## **Criteria for selection of islands**

Given the number of islands in the Mediterranean, some kind of selection will need to be made. No final suggestion is put forward but a range of pragmatic options are presented. It is likely that IUCN will apply several different ones according to the specific themes or objectives it adopts.

## **Risks**

The proposal is not without risks. There have been attempts by other organisations to improve information services and they have often failed. The strategy will be expensive in time and will need financial support for a reasonable period (for at least 5 and perhaps 10 years) to be able to prove its usefulness to members and other constituencies and to achieve concrete conservation results.

## 1. Introduction

### 1.1 Aims of the report

To assess the opportunities for IUCN to work on islands-related conservation issues in the Mediterranean region, especially linking into previous IUCN work, current programmes and international processes.

### 1.2 Nature and approach of the report

This report is seen as part of an iterative process which has already begun in that a choice has been made by IUCN members to work on island-related conservation issues in the Mediterranean. The aim then is to stimulate further discussion by suggesting options for IUCN within an overall socio-economic, institutional, policy and ecological context.

### 1.3 Availability of information

All but two of the islands in the Mediterranean (Cyprus and Malta) are parts of continental countries. This means that information on islands usually has to be prised out of national statistics which may or may not separate them out. On biodiversity there are no comprehensive web sites or publications to be found (or that the author has found) on islands in spite of one or two sites which are advertised but which do not appear to be operative, or to deliver what they promise. The best attempt at a publication and web site which includes some biodiversity information is that of the UNEP islands initiative. In short, data on islands especially ecological but also economic or social is fragmented and sparse: it could be said that in the majority of Mediterranean islands are simply invisible.

### 1.4 What is an island and does it matter?

Academics have spent many conference hours in trying to define an island (e.g. Gourmelon, Brigand 1989) in the hope of coming up with a global theory under which to house huge diversity of *inter alia* size, relative physical isolation from continents or the home country, physical characteristics or economic status. The search for a definition focuses on the specificities of islands; what makes them different from other land/sea zones.

The EU defines an island largely by what it does not have: i.e. it must not be host to a member state capital and it must not have a permanent connection to the mainland; it must be surrounded by sea. (Parlement Européen, 1998). Eurostat, the European Commission's Statistics service adds further detail: the island must be of at least 1 km<sup>2</sup>, permanently inhabited by at least 50 people and separated from the European continent by an area of water of at least 1km.

While it is necessary for IUCN to be aware of the specificities of islands through all its work, it is probably not worth while spending much time on definitions of what is an island. It is suggested that IUCN approaches island matters on a pragmatic basis following the conservation priorities. As this report reviews the policy, socio-economic, ecological and institutional characteristics of islands, their specificities will emerge and will be taken into account in the options offered. A brief initial overview is presented below in trying to pinpoint why islands should be a focus of the Mediterranean programme of IUCN.

### 1.5 Why islands?

Although IUCN members proposed that islands should be a priority area for the IUCN Mediterranean programme, their reasons for identifying islands are not documented. One

stimulus for the suggestion was the IUCN SSC Plants Specialist Group work on the “Conservation of Mediterranean Island Plants” published in 1996. Much earlier, and perhaps influencing IUCN Mediterranean members with long memories, from 1987-89 the UN Island Database system referred to above was first developed by Arthur Dahl under contract to IUCN with the financial support of the United Nations Environment Programme (UNEP) and the assistance of the IUCN Task Force on Conservation of Island Ecosystems and the World Conservation Monitoring Centre.

The aim of this section, therefore, is to provide a brief overview of the general perceptions of the importance of islands in general in the light of IUCN’s overall mission.

Many scientists agree that island biodiversity and ecosystems are extremely vulnerable. There are numerous records of extinctions (one striking example: 61% of indigenous avifauna species of the Mascarenes are now extinct<sup>1</sup>) and “ecosystem degradation seems to be the rule rather than the exception”. (Adersen in Vitousek et al 1995). Causes of degradation and extinction include inappropriate agricultural practices, infrastructure, urbanisation, climate change and the introduction of alien organisms ... but even under protection, island ecosystems seem to retain an innate vulnerability.

Isolation from land masses, amongst other factors, produces endemism and there are high rates of plant endemism (about 10% on average) in Mediterranean islands (there is less information on other species but it is probably true of them also).

Another characterisation of especially the small islands is as a laboratory in that their relatively well-defined physical limits offer scientific observation of human and natural phenomena. How far the laboratory aspect is of immediate relevance to the IUCN Mediterranean Programme, which tends to apply research rather than carry it out, is a question. However, it might be felt that IUCN should act to conserve areas of value to science. The laboratory aspect of islands is not confined to scientific interest: islands are often treated as test beds for new technologies (renewable energies; water management and production) and sustainable development policies (e.g. Balearics tourism taxes).

Economic marginalisation is a feature of life on many (but not all) islands. The spatial plan of the European Union views the European space as having a series of urban growth centres linked by transport and non-material links using the rural areas between. It is felt by some economists that islands are not taken into account in this approach (Biggi, 2001). Another perspective is the hub and spoke pattern of wealth distribution which, in Europe at least, has been discussed for many years: Mediterranean islands are on the (poorer) tips of the spokes as are islands in the north and northern continental areas.

## 1.6 IUCN in the Mediterranean

In the Mediterranean there are 135 IUCN members from 22 countries, including 10 international organisations, and there are six National Committees (Egypt, France, Jordan, Lebanon, Morocco and Spain). Of the countries with large island communities, Spain has 32 members, France 34, Italy 23; Greece 6; Tunisia has 5 members and Croatia 3. There are 2 member organisations in Cyprus and 2 in Malta.

The general themes for the Draft Medium Term Plan 2002-4 of the new Mediterranean office are:

- Biodiversity conservation
- Desertification
- Sustainable resource use

---

<sup>1</sup> No data for Mediterranean extinctions could be found perhaps because there have been very few: see Chapter 5 on vulnerability and on invasives.

## Islands

### Water Resources Management

The three results expected with regard to islands are:

Experience on the management of island protected areas is shared

Policies for biodiversity protection and sustainable use in island communities are promoted

Information on the status of island biodiversity is developed

As will be seen, many of the other result areas appearing in the programme document against themes other than islands, for example forest conservation, agriculture and arid lands work, could apply also to islands.

The way in which IUCN proposes to work in the Mediterranean is essentially as a facilitator and convenor on behalf of the IUCN members in the region. There is little accent on field work but more at the policy and guidance level especially in relation to the main regional and global environmental conventions.

## 1.7 Structure of the report

The geography of Mediterranean islands is set out in Chapter 2 mainly in order to give an idea of the spatial scale that IUCN will need to address if it is to work with islands. Chapters 3, 4, 5 and 6 review the conservation challenges in light of socio-economy, politics and administration, biodiversity and habitats and cross-cutting issues and note what IUCN's response might be. Chapter 7 attempts to bring together the opportunities identified in previous chapters into a strategic approach related but not confined to the IUCN Mid-Term Programme.

## 2. The geography of Mediterranean islands

### 2.1 Spatial aspects

The Mediterranean region is 5000km from west to east and over 2000 km wide (Lacoste, 1999). Of the drainage basin, islands cover some 100,000km<sup>2</sup> of a total of 1 900 000km<sup>2</sup>

Figure 1: Islands and Archipelagos of the Mediterranean (Spain and France)

Figure 2: Islands and Archipelagos of the Mediterranean (Italy, Malta, Tunisia, Croatia, Tunisia)

Figure 3: Islands and Archipelagos of the Mediterranean (Cyprus, Greece, Turkey)

There are some 4000 islands of less than 10 km<sup>2</sup> in area and 162 islands which are at least 10km<sup>2</sup>. The nine Mediterranean islands of over 1000 km<sup>2</sup> account for 83% of the total island area.



Table 1: Area of the largest Mediterranean Islands

Island	Area in km <sup>2</sup>
Sicily	25 462
Sardinia	23 818
Cyprus	9 251
Corsica	8 680
Crete	8 259
Evia	3 655
Mallorca	3 618
Lesbos	1 630
Rhodes	1 401
Chios	840
Cephalonia	782
Minorca	683
Corfu	592
Ibiza	542
Djerba	530

Source: Brigand, 1991

The coastline of all the islands extends to about 18 000 km, or about 39% of the total Mediterranean coastline although the total area of islands is only about 4% of the total Mediterranean marine area, that is, a surface area of about 103 000 km<sup>2</sup>. (Kolodny cited in Brigand 1991).

The extent of coastline is important for two main reasons. Firstly, the ecological interest of coastal zones and, secondly, the pressures that Mediterranean coastlines face especially with regard to tourism and infrastructure development (see also Chapter 3).

The Draft Mid-Term IUCN Mediterranean Programme (see Chapter 1.6) does not identify coastal zone management or marine issues as priorities and it is true that there are already numbers of initiatives for coastal zones in the Mediterranean (RAC/PAP; MEDCoast; EU Env work). Similarly, judging from the maps of protected areas in Chapter 3 coasts occupy a disproportionately large proportion of the protected area estate compared with inland areas of islands. Finally, IUCN has not had a very active marine and coastal programme for some years, so it is probably a wise decision to defer work on this biome for now at least in relation

to islands. However, coastal issues will inevitably enter into work on islands and members' capacity will need to be identified to support such work. A further point to note here is that the EU has worked extensively on coastal zone management and it remains a priority; asked about islands, DG Env tends to point to this coastal work as its contribution. In view of the last two points a marine and coastal component could perhaps be a theme to be gradually introduced over the longer-term into an IUCN islands initiative.

If sustainable use of resources is to be one of the main themes of an islands programme (see Chapter 1.6) then fisheries may need to be taken into account and the planned protected areas work would probably include marine protected areas. To note that the European Sustainable Use Group has a fisheries working group which has worked on Mediterranean fisheries.

An issue which will be of concern to IUCN is the clustering of Mediterranean islands on the northern half of the basin. Only the Kerkennah islands of Tunisia (and Djerba which is linked to the Tunisian mainland by a bridge and the small rocky islets of Zembra and Zembretta) and some small islands off the Moroccan coast are found within the southern half. The Palm islands off the Lebanese coast are the main interest in the eastern Mediterranean. In carrying out a programme with a strong accent on region-wide actions, the interest of IUCN's North African and Middle Eastern members in an islands programme may be rather weak.

## 2.2 Topography

Most Mediterranean islands are mountainous; only the Tunisian islands, the Palm islands and Tabarka of Spain (off the coast near Alicante) have low relief. The Sierra de Tramontana in the Balearics reach a height of 1 443 m in the Peak de Torrella. The Ionian islands are hilly rather than mountainous with 38% of their areas classified as lowland, 24% as mountainous and 38% as semi-mountainous; this contrasts with the northern and southern Aegean islands which are mountainous<sup>2</sup>. Crete has three mountain ranges cut through by deep gorges. Corsica "a mountain in the sea" rises to 2 710 m at Monte Cinto with an average altitude of 568 m. It is in fact two mountain systems divided by a depression known as the "sillon de Corte". The altitude of the largest Mediterranean island, Sicily, rises to 3 263 m at Mount Etna and to 1 979 m at the Pizzo Carbonara. The second-largest island, Sardinia is described as 67.9% hilly and 13.6% mountainous, areas which are divided by the Campidano plain stretching from west to south (European Commission, 1994).

The topography of the islands is becoming more closely correlated with modern population movements towards the coastal zones. As agriculture in "marginal" (i.e. *inter alia* mountains) areas becomes uneconomic and tourism develops, there is an increasing tendency to leave inland mountain areas for the coast (see Chapter 3.1).

## 2.3 Possible geographical criteria for selection of islands/island groups

The large number of islands almost certainly means that IUCN cannot embark on an exhaustive regional programme covering all of them. Selection criteria will emerge during the course of the report and will need to be consonant with the chosen objectives of an island programme.

On the basis of the foregoing geographical and spatial data and maps, there are several crude divisions which can be borne in mind for the moment. These include a western Mediterranean group (Balearics, Corsica, Sardinia, Malta and Gozo, and the small Spanish, Italian and French coastal islands) and an eastern Mediterranean Group (Adriatic/Croatia; Ionian, Aegean, Crete and Cyprus). The Tunisian (and very small Moroccan) islands could either form a third southern group or be part of the eastern Mediterranean.

---

<sup>2</sup> In the EU publication cited, no definition of the terms "hilly", "mountainous" .... is offered. There is almost certainly an EU definition but it has not been found in time for this report.

Alternatively, there are archipelagos (or island clusters) which stand out: the Balearics; Sardinia and Corsica and their attendant small islands; Sicily and its surrounding island clusters; the Croatian islands; the Ionian islands and the two groups of Northern and Southern Aegean islands. The two Tunisian Kerkennah islands form the final group. The archipelago approach, however, omits Malta, Crete and Cyprus of the significant large islands.

Another broad selection criteria could simply be the size of islands.

## 2.4 IUCN Membership

From this general overview of the geographical distribution of islands, if IUCN sets out to work as a facilitator and support the work of members and others, it would need to recruit more members and partners especially from Croatia, Italy and Greece (12% and 19% respectively of Italian and Greek land areas are islands) in order to access expertise and interest on the major island groups (see Chapter 1.6 for membership distribution).

Likewise, within IUCN Commission membership in the Mediterranean, Croatia has 19, Greece has a total of 47 and Italy 121 (compared to, for example, 248 in France and 209 in Spain); Malta and Cyprus have 4 and 3 Commission members respectively. Of the total number of Commission members in states with large island interests, 78% are in SSC. The next most populous Commission is WCPA. The proportion of those with an interest or living and working in islands has not been analysed.

In order to capture expertise on islands and to build a broad membership base in support of work on islands in the Mediterranean, IUCN needs to recruit members and Commission members from Croatia, Greece and Italy in particular. Possible skills requirements in the Commissions will be a function of the main policy areas selected by members (see Chapter 7)

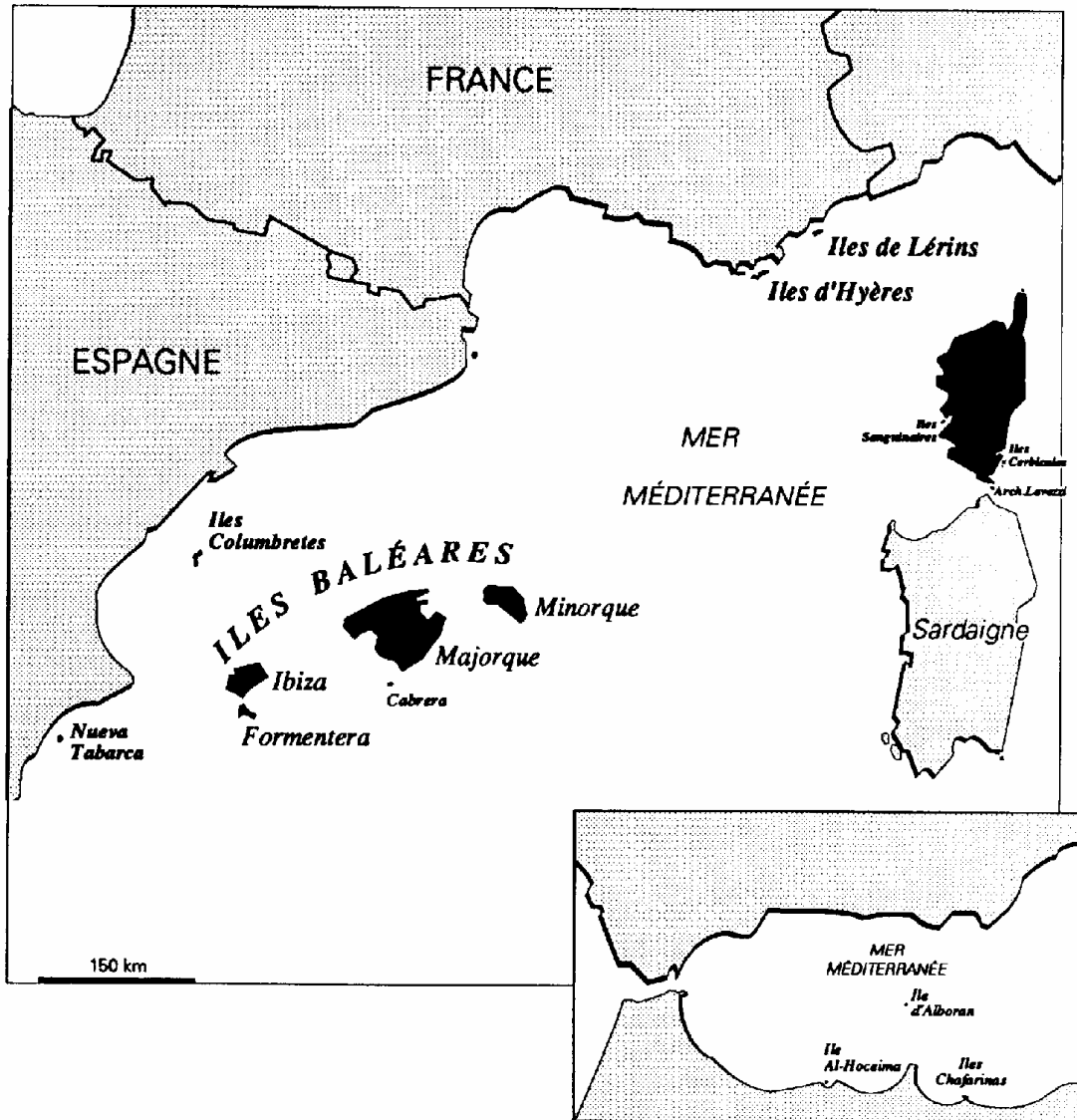
## 2.5 Summary of implications for IUCN

Marine and coastal IUCN will need to decide if it wishes to add a marine and coastal conservation component to an island Mediterranean programme in the longer term: the absence of such a component for now seems justified.

Neither North-South or (Middle) East-West collaboration will be a strong feature of an islands programme; the implications of this for IUCN's regional presence will need to be carefully considered.

Interim possibilities for the selection of islands based on spatial distribution include: broad "compass" divisions of the Mediterranean; archipelagos and island size.

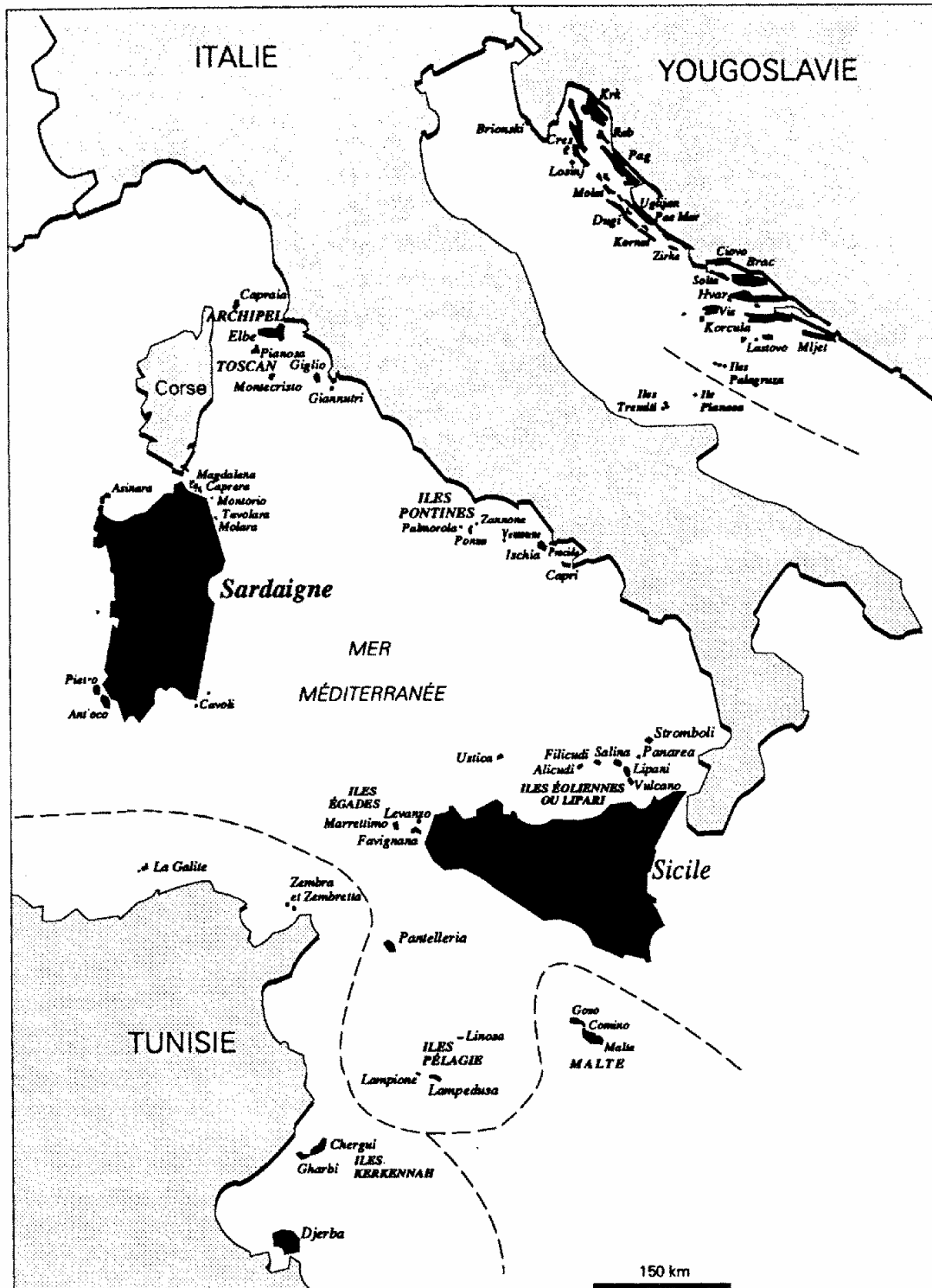
**Figure 1**  
*Iles et archipels de la Méditerranée (Espagne et France)*



Source: Brigand 1991

Figure 2

Iles et archipels de la Méditerranée (Italie, Malte, Tunisie et Yougoslavie)



Source: Brigand 1991

LA DIVERSITE INSULAIRE EN MEDITERRANEE

Figure 3

Iles et archipels de la Méditerranée (Chypre, Grèce et Turquie)



Source: Brigand 1991

### 3. Socio-economic overview of Mediterranean islands

Table 2 gives an overview of size, the general population and population density, GDP, employment and sectoral distribution of employment for all island administrative entities in the EU and Gozo for 1994/6. The data given in the tables is complemented by other sources below for the EU and some for Accession and non-EU islands.

#### 3.1 Population

The population of the Mediterranean basin as a whole is some 250 million whereas the permanent population of the islands is some 10 millions (Brigand, 1991). It is expected that the urban population in the region as a whole will rise by about 38% between 2000 and 2025 (PAM 2001). 136 million people are concentrated in the coastal regions, that is, 34% of the total population on 12% of the territory of the riparian countries (Plan Bleu, 1997)

Amongst the islands, the population of the western Mediterranean basin islands of Spain, France and Italy is 7.5 million while the eastern part has some 2.6 million. Sicily and Sardinia alone constitute nearly two thirds of the population of the whole basin (6.5 million inhabitants). Corsica and Mallorca together account for nearly 800,000 inhabitants so the <sup>3</sup>200,000 remaining are distributed amongst the 400 or so other islands in the western Mediterranean (Brigand 1991)

In the eastern basin the largest populations are found on Cyprus, Crete and Malta (650,000, 500,000 and 335,000 respectively). The remaining 1.1 million live therefore on the smaller islands. Greece and Italy have around three quarters of the total Mediterranean island population; 19% of the Greek territory and 14% of its population are in the islands while for Italy, the figures are 12% and 16%.

There are around 60 inhabited islands in Croatia with a population of some 100 000 (Hache 2001) but almost 1200 islands, islets and rocks (Scetaric and Piasevoli, 2002). In the south, the two Kerkennah islands had a population of about 14,500 in 1975 (Brigand, 1991).

Within the overall picture given above, there are large divergences. 47% of Greek islands have fewer than 1000 inhabitants and 13% fewer than 100 inhabitants. Population density also varies widely: for example, Malta with 1 080 inhabitants per square kilometre (1986) while Corsica is one of the least densely populated islands in the Mediterranean with 28 inhabitants/km<sup>2</sup>

The general trend between 1981-1991 seems to have been a moderate overall increase in the population of Greek islands (although a 12% increase in the Cyclades), a larger one in the Balearics (plus 17.1%), 5.3% in Corsica, between 2% and 6.5% in the Italian islands (European Commission, 1994). This overall increase conceals de-population in some islands to the extent of complete abandonment in some cases. Vlatka Scetaric & Gvido Piasevoli report that inhabited islands in Croatia are mostly economically undeveloped and their population is decreasing. (Bio-Platform e-conference, April 2002). Where tourism has been successful, population tends to increase.

---

<sup>3</sup> These figures are taken from Brigand 1991 but he notes that 400,000 are left to distribute amongst the 400 or so other islands in the western Mediterranean; my calculation on the basis of his own figures is 200,000.

Table 2: Economic overview all EU islands compared

L'Europe et ses îles - Situation comparée des Régions insulaires d'Europe © Eurisles										
REGIONS	PAYS	Superficie	Population	Densité	PIB/hab SPA	Taux	Taux	% emploi	% emploi	% emploi
INSULAIRES		(Km <sup>2</sup> )	(1000)	(hab/km <sup>2</sup> )	EUR15 =100	activité	chômage	Primaire	Secondaire	Tertiaire
			96	96	94-96	96	96	96	96	96
Bornholm	DK	588	46	78	95	Nd	8.9	10	23	67
Baléares	E	5 014	768	153	98	50.7	14	5	30	65
Canarias	E	7 447	1 610	216	75	49.4	22	7.4	18.4	74.2
Corse	F	8 681	256	29	82	39.3	14.7	7	18	75
La Guadeloupe	F	1 705	425	249	40**	Nd	29.3	7.1	20.1	72.8
La Martinique	F	1 128	389	345	54**	Nd	27.2	7.4	16.3	76.3
La Réunion	F	2 507	669	267	46**	Nd	36.6	5.1	15.1	79.8
Åland	FIN	1 526	26	17	119	Nd	7.2	8.4	15.6	76
Ionia Nissia	GR	1 969	199	101	61	52.9	5.5	28	19	54
Kriti	GR	8 261	559	68	72	56.4	3.4	32	18	50
Notio Aigaio	GR	5 011	267	53	75	45.3	4.9	13	26	61
Vorio Aigaio	GR	3 800	184	48	50	42.7	7.1	25	22	53
Sardegna	I	24 090	1 661	69	74	45.5	21.8	13	25.2	61.8
Sicilia	I	25 708	5 097	198	66	41.5	24	14	21	65
Açores	P	2 333	242	104	50	49.6	7.2	20.4	22.6	57
Madeira	P	794	253	319	54	61.9	5.5	12.2	28.7	59.1
Gotland	S	3 140	58	18	88	Nd	8.9	8.6	21.2	70.2
Isle of Wight	UK	380	125	329	69	Nd	9.9	3	30	67
Orkney	UK	956	20	21	80	Nd	4.5	27	20	53
Shetland	UK	1 468	23	16	111	Nd	3.4	18	20	62
Western Isles	UK	2 808	29	10	74	Nd	9.9	15	19	66
<b>Total ou Moy, UE</b>		<b>109 314</b>	<b>12 906</b>	<b>129</b>	<b>77</b>	<b>48.7</b>	<b>13.1</b>	<b>13.6</b>	<b>21.4</b>	<b>65.0</b>
Feroe *	DK	1 399	42	30	nd	Nd	11	20	16	64
Groenland *	DK	2 176 000	59	0.03	nd	Nd	11.3	nd	nd	nd
Hiiumaa *	EST	989	12	12	nd	Nd	2.4	25	26	49
Saaremaa *	EST	2 922	40	14	nd	Nd	3.3	28	24	48
Gozo *	MAL	67	26	388	nd	36.6	5.3	6	24	70
Guernesey *	UK	78	65	833	nd	67	1	6.3	9	84.7
Isle of Man *	UK	588	75	128	nd	Nd	3.7	2	16	82
Jersey *	UK	116	90	776	nd	67	1	5	2	93
<b>Total ou Moy, Non UE</b>		<b>2 182 159</b>	<b>409</b>	<b>273</b>	<b>nd</b>	<b>56.9</b>	<b>4.9</b>	<b>13.2</b>	<b>16.7</b>	<b>70.1</b>
* régions appartenant à des Etats membres ou à des futurs Etats membres mais hors UE							** 1994 pour les dom français			
La Grèce ne compte que quatre régions insulaires, les autres îles sont rattachées à des régions continentales										

Source: [www.eurisles.com](http://www.eurisles.com)



Another important trend is hiding behind the overall statistics: that is the move within islands from the interior to the coast<sup>4</sup>. In Corsica, for example, around 30% of the coastal zone to a depth of 5 km was urbanised in 1991; between 1972 and 1983 the population of this space rose by 22% mostly from internal migration. 28% of the urbanised areas was at the expense of agricultural land and 62% of natural land (Brigand, 1991).

Population pressure on Mediterranean coasts is well known (see above). Brigand's figure above for the urban colonisation of natural land on coasts in Corsica doesn't specify how it was calculated. A discussion of a possible IUCN input into marine and coastal issues can be found in Chapter 2.1.

### 3.2 Economy overview

The ratio between the per capita Gross Domestic Product (GDP) between EU and non-EU Mediterranean countries is about 20 to 1 (Bonazzi et al., 2001)

Currently 95% of the islands of EU member states fall within Objective 1 and 2 and 5b areas. This means in essence that they are part of the poorer, or "marginalised" or "periphery" of the EU compared to the EU average. With the Accession of central European countries, the overall GDP per capita of the EU will fall and many of the island regions will no longer be eligible for structural funds. Of the Mediterranean islands perhaps only the Northern Aegean will continue to be eligible (Hache, 2001). Referring to Table 2 above, the Balearic islands were close to the EU average (100) in 1994-96 (98) while the Greek and Italian islands were between a half and two-thirds, with Corsica at 82.

Table 3 : Eligibility for EU structural funds

Eligibilité aux Fonds structurels Territorialisés	% de la population communautaire totale	% de la population vivant dans les régions insulaires
Objectif 1	26,6%	92%
Objectifs 2 et 5b	25%	7%
Hors objectif	48,4%	1%

Source: Hache, 2001

Islands have difficulty in reaching a critical mass of markets, raw materials, human resources and capital which would enable them to compete with continental areas and countries. Much of this progressive loss of competitiveness in a globalising market, has meant abandonment of former activities accompanied often by a loss of jobs and the flight of younger generations to the mainland. " Poor transport and the sheer distance of Sicily from the heart of Europe ... help to explain the island's 20% unemployment, more than twice the national average ..... " (Economist, 2002)

As a rough guesstimate, over each two or three years, two or three small islands are entirely abandoned by their human population (personal communication: Michel Biggi. Eurisles). There does seem to be a gulf between the opportunities and resources of small and large islands (WTO/UNEP/Blue Plan, 2000). Added to this is the intense competition between islands themselves offering as they do very similar tourism and other products.

<sup>4</sup> Or perhaps movement is, rather, to larger towns as in the Ionian islands (European Commission, 1994) which tend to be located on the coast especially on the small islands.

Partly in response to the lobbying of cohesion countries fearful of losing their access to structural funds after the next Accession, the EU (Regio) is considering a third basis for aid which will address territorial definitions such as mountains, coastal areas and islands which would have variable access thresholds and awards according to the intensity of their problems. The challenge for such regions is to quantify especially the financial aspects of the problems and solutions.

If IUCN wishes to assist in identifying and applying EU structural support for island biodiversity and sustainable development, it will need to make a case which has clear economic/financial arguments. Given that tourists are both passive and active consumers of biodiversity and landscapes and that tourism is the major economic activity in some islands, the arguments for maintaining both are relatively easy to frame and to cost. On the assumption that most tourists appreciate landscapes for their cultural and aesthetic/natural values more readily than the quite complex and often hidden biodiversity within landscapes, IUCN could consider using landscapes as an appropriate spatial unit.

Table 2 shows that, without exception, the tertiary sector dominates in the EU island groups and this is almost certainly the case in the Kerkennah's which are building up their tourism sector. A breakdown of the figures would show exactly what employment in the tertiary sector includes but in the Balearics, Ionia and the southern Aegean islands it is mostly in tourism while in Corsica it is mostly in the public administrative sector (EU 1994). Allied to tourism there is also a generally healthy craft industry of small and medium-sized businesses.

While the overall picture is one of movement to urban areas often on coasts and the decline in rural population and abandonment of agriculture as a result of tourism development, there are still larger, generally elderly, rural populations in some islands than the national average, for example in the Northern Aegean (Macheridis, 2001).

### 3.2.1 Agricultural economy

The distribution of the main sectors within island economies suggests that islands are following the general mainland trend away from industry and agriculture/fisheries/forestry. Since 1975 52% of jobs in the agriculture sector in Corsica have been shed (European Commission, 1994). It seems to be a general rule that agriculture is declining in importance both with regard to population employed and contribution to GDP. Where tourism is successful, agriculture declines in importance but it is also declining because of poor productivity (probably compared to mainland intensive agriculture: e.g. 30% of Greek agriculture is irrigated while the figure is 7.2% in the Northern Aegean) and high costs (transport to markets). However, the picture is not entirely uniform: Brigand noted (Brigand, 1991) a decline in traditional agricultural activity in smaller islands but its continuation where investments in irrigation were made (Sicily, Sardinia, Crete). In Sicily in 1990, there was still 15% of the working population employed in agriculture and 14% in Sardinia: this figure is perhaps a little lower now.

The islands related to EU member states are subject to the same policies as continental countries. This means that they are passing through the periods of reform ushered in by Agenda 2000 and approved by the Berlin Council in March 1999. The reforms seek to prepare the EU for the next round of trade talks on agriculture as well as the Accession of central European countries by reducing production and export subsidies. Funds are being transferred from the export and production subsidies part of the fund to the new rural development pillar. Under rural development there are provisions for payment for environmental conservation and improvement and these, it is hoped, will fall under the so-called Green Box of agriculture measures under the WTO discussions. However, the new rural development measures benefit from only 10.5% of the total CAP budget.

EU countries have increasingly greater discretion about how they will spend rural development funds and the amounts they will contribute from domestic sources. The best-known of the measures for environment are the agri-environment funds which provide

payments in exchange for environmental services over and above good agricultural practice. It should be the case that biodiversity rich areas or those with endemic or threatened species dependent on agriculture or threatened by it, will be priority areas for receipt of such funds. The extent to which islands can benefit from agri-environment and other measures therefore depends to some extent on the approach taken by their government and to their own priorities and strategies with regard to biodiversity conservation.

### 3.2.2 Tourism

Tourism is largely responsible for the economic success of the islands on which it is the main economic sector. This is particularly true for the Balearic islands where GDP per capita is comparable to the EU average and higher than in parts of mainland Spain. Tourism is the leading economic activity of Cyprus, Malta, the Balearic Islands and Sicily (WTO/UNEP/Blue Plan, 2000).

The Mediterranean is the main touristic destination in the world. It receives some 200 million visitors per year (WTO/UNEP/Blue Plan, 2000), i.e. 30% of the international arrivals and 1/3 of the worldwide income for this sector. Nowadays, tourism is the main currency source in the Mediterranean region, and it represents an average 7% of the GDP (and up to 24% in Malta and 22% in Cyprus). Nearly 350 million people could visit it in 2025 (EEA 1999). Such a high number of visitors, and their seasonality (80% among the seven drier months of the year) has an impact on water resources in islands and on coastal areas in particular. However, it should be remembered that, even in the Balearic islands which perhaps represent the pinnacle of tourist “success”, intensive agriculture is a much greater user of water (57.6% of total demand in 1996) than tourism and this is probably true of other islands as well.

The huge growth in tourism, especially in the north-west Mediterranean islands, over the past two decades (three-fold increase in the number of visitors) has threatened the very amenities and environment that triggered the development in the first place. Lessons have been learned and newer tourism destinations are beginning to formulate their strategies to avoid too great an environmental impact (WTO/UNEP/Blue Plan 2000). However, where economic development lags behind and where new-found economic freedom presses for unfettered rapid development such as in Croatia, tourism pressure on biodiversity and natural resources is likely to result in losses and degradation (Scetarcic, Piasevoli 2002). This scenario is also likely to be played out in Cyprus, especially the northern part, as it comes in from the international cold and joins the European Union (Philips, A. Bracewell, F. 2001)

Because of the huge economic stakes, tourism and its relationship to environment and biodiversity has been the subject of many conferences, meetings and publications. This includes work by IUCN in relation in particular to Protected Areas (the latest being “Sustainable Tourism in Protected Areas: Guidelines for Planning and Management”, Paul F.J. Eagles, Stephen F. McCool and Christopher D. Haynes with WTO and UNEP, 2002).

A team from the University of the Balearic Islands, (CITTIB Centre d’Investigacions i Tecnologies Turístiques de les Illes Balears) is trying to quantify the sustainability of the tourism sector. They include *inter alia* indicators on the use of natural areas (e.g. number of visitors and urbanisation). The efforts of the team to link indicators with clear policy objectives may be interesting for IUCN if it embarks on an information element of an islands programme (Meaurio A., Murray, I. 2001).

## 3.3 Summary of implications for IUCN

### **Policy directions**

A new additional basis for allocating EU structural funds may not identify islands *per se* but may arrive at a “remote” or physically disadvantaged category from an economic point of view. Many remote or difficult regions in the Mediterranean basin are also interesting from a biodiversity point of view and it will be seen in Chapter 5 that endemism, for example, is a

feature shared by islands and some other continental areas in the Mediterranean basin. One option IUCN could consider is to therefore make linkages between islands and other areas where there is an ecological rationale thereby tapping into an EU policy area.

### **Themes**

Agriculture is in full transformation; the relationship between this sector and biodiversity is explored further in Chapter 5. As with any period of flux and change there are opportunities for influencing policy and practice.

Tourism: As 2002 is the year of Ecotourism, interest is at its height and IUCN has missed this particular policy opportunity as far as Mediterranean islands are concerned. In the general field of sustainable tourism, IUCN might ask itself what it could contribute that others are not already doing. With regard to tourism and protected areas, IUCN has built a reputation and solid body of work; this may be a theme with a potential added value for IUCN members.

In connection with tourism, the issue of coastal areas has arisen once again (see comments in Chapter 2).

### **Vulnerable islands**

The islands of Croatia and the island of Cyprus are facing rapid economic, social and institutional change. Both are relatively poor areas with an urgent need for economic development. The risks are high that biodiversity and valuable habitats will be lost in the process. A focus on these two areas, perhaps using the experience of islands which have passed through the process and learned valuable lessons (the Balearics for example), would potentially yield positive results. A report on northern Cyprus protected areas (Phillips and Bracewell, 2001) by IUCN WCPA's Senior Advisor on World Heritage and former chair of WCPA, gives a good start to work in Cyprus. The two cases may provide one of the selection criteria IUCN could apply (i.e. vulnerability).

## **4. A political and administrative overview**

### **4.1 Global and regional aspects**

There are only two independent island states in the Mediterranean: Cyprus and Malta. This has important implications for policy analysis and action. Both Cyprus and Malta are members of the UN Small Island Developing States initiative (see Annex B Contacts). None of the other Mediterranean islands is part of this network of 41 countries. This means that Cyprus and Malta can benefit from exchange of information with other island states (and possibly gain financial help). It also means that within the UN including the CBD, islands that are not members of the SIDS do not have a separate voice unless their states feel it is a priority. "By wrongly assuming that the problems of small island sustainable development are synonymous with the development agenda of SIDS, the global World Summit on Sustainable Development community is virtually abandoning and ignoring the extremely marginalized status and discrimination inflicted on small islands belonging to continental states around the world". (Potter, Island Resources Foundation, in Small Islands Voice, UNESCO, Jan. 2002).

Within the EU, islands can probably work together, especially through the Committee of the Regions in which island regions take part (see Administrations below). There is also an organised lobby group for all the EU islands (not just Mediterranean: see Commission pour Regions Peripheriques Maritime (CRPM):Eurisles under Annex B Contacts, and in other parts of the report). The scope for an "islands" policy across the Mediterranean is uncertain; that is, the policies would likely be national (or European Union in the case of EU member states) policies applied to islands. The Barcelona Convention does not recognise islands as a separate category except for the island states of Malta and Cyprus.

IUCN could certainly work across the Mediterranean multilaterally at a pragmatic and scientific level but would need to test an “islands” policy approach at Barcelona for example (or, as is suggested in the previous Chapter, through island landscapes at the European Landscape Convention). There are a number of university research departments and centres which work over the whole Mediterranean but a policy/political grouping does not seem to exist.

## 4.2 Islands and the European Union

Mediterranean island efforts to explain their difficulties are hindered by what might be called “northern sunshades”. While northern Europeans tend to lead and shape the EU (and even the world) environmental agenda, they are also happy consumers of Mediterranean island summers. They do not experience Mediterranean winters or the day-to-day difficulties experienced by the permanent populations partly as a result of remoteness: they find complaints barely credible and are reluctant to support islands in EU fora. IUCN could perhaps help to address northern European misunderstandings of southern island difficulties through the European membership.

Islands in the EU were recognised in 1992 with the formal establishment of the Committee of the Regions and the Structural Funds. They are mentioned in the Amsterdam Treaty (article 158) and the attached Declaration in Annex No. 30, and the European Parliament has formed an Intergroup for Islands<sup>5</sup>.

While all Mediterranean islands were eligible for Objective 1 and 2 funds except for the Balearics from 1994-99, islands were only specifically mentioned in relation to Objective 5b referring to peripheral rural areas and islands. For the 2000-2006 period (Regulation (CE) 1260/99) the 75% of EU average GDP eligibility criterion is more strictly applied thus excluding also Corsica from structural funding and placing it into the phasing out category.

State funding for regions is much larger than EU funding. It is however controlled by various EU regulations and legislation on state aid and competition. Lobby groups for islands consider that the current structural fund programme penalises islands in various ways. In particular, they argue that island problems are permanent problems as a result of their geography and that short-term or temporary measures cannot achieve the cohesion between different regions of Europe that the Amsterdam Treaty promises. This is leading lobbyists for islands to consider alliances with other remote areas (areas of very low population density) and areas of physical difficulty such as mountains.

Island populations currently contribute 3.5% of the Union’s population; after enlargement from 15 to around 25 countries, they will constitute 2.6 to 2.8% (Le Monde, 12 June 2001) and islands argue that Europe will become even more continental in character. It should be noted though that, for the first time, two small island states will become members: Cyprus and Malta.

The Committee of the Regions is a platform for island concerns (see Annex A for a recent appeal by a Greek member of the Committee) and the Regio Directorate the locus of the Commission for Structural and Cohesion Funds. As noted above, the European Parliament has created an InterGroup for Islands.

The Conference on Peripheral Maritime Regions (CRPM) created a Commission for Islands (Eurisles) in 1980 which lobbies in Brussels on issues of concern to islands of the European Union (see Annex B: Contacts). Although the tone of Eurisles is gloomy about the future of islands, the European Commission appears to have been listening to their arguments because

---

<sup>5</sup> No reference to this Intergroup could be found on the European Parliament’s web site .... Contacts have been made to find out more about its objectives and programme but have not yet resulted in further information.

DG Regio is in the process of producing a detailed report on the islands of the EU which is expected to be finished by the end of August/beginning of September 2002.

The EU report mentioned above will probably be posted on the DG Regio web site. The aim of the work is to constitute a database on island matters for further assessing national and EU policy with regard to islands, and analysing their handicaps. The database may be passed to Eurostat but is more likely to reside in DG Regio. The project to produce the report has had to be extended because of the difficulties consultants have experienced in retrieving data. With regard to biodiversity, it has been decided to stop attempts to provide a picture of this aspect of islands. For the environment chapter as a whole there are major data problems and the report is likely to put its main focus on waste. It is hoped that the database can be fed with new data and up-dated at two- to three-yearly intervals.

### 4.3 Administrations

The relations of islands with another larger entity is important if IUCN is to direct its recommendations or guidance to the right target audiences and to understand policies and practice in agriculture, water, nature conservation and biodiversity and the extent to which islands can determine their own land management strategies and the degree to which these are centrally controlled. European islands and groups of islands have a variety of political/administrative relations with each other and with states. Not all of this complexity can be described here but an overview will help to orient possible future work.

Several European states have put into place special measures for their islands within the government and central administration. In Greece a minister for the Aegean was introduced in 1985 and is considering enlarging the scope of responsibility to other island areas. Similarly, in Malta there is a Minister for the island of Gozo (26,000 inhabitants, 7% of the total population of the archipelago). In Croatia, the Minister for Development and Reconstruction oversees island matters and the 67 small islands of Kvarner and Dalmatia of 100 000 inhabitants, are administered by 170 local authorities distributed between 6 continental counties. France has no representation for small islands at the central level.

Greece has established three island regions: Notio Aigaio, the southern Aegean with around 50 inhabited islands; Voreio Aigaio, the northern Aegean of 7 islands and the Ionian isles of 13 islands. The populations of these regions are from 180 000 to 270 000 inhabitants. These are the three smallest regional districts of the country. Crete with 560 000 population is an independent region. Both Sardinia and Sicily have had "special regional status" within the Italian state since 1948.

The island areas which have the possibility to legislate are Sicily, Sardinia and the Balearics. Corsica has no special status and this is a source of continuing fierce current debate. The Balearic Islands, divided into three entities of Mallorca, Minorca and Ibiza-Formentara, are administered by an Island Council which is recognised in the Spanish Constitution and has wide powers.

Annex B Contacts, provides a list of island authorities' websites.

### 4.4 Data and information on biodiversity

Some island "regions" have their own statistical services; this is the case of the Balearics. Others have regional offices of the national statistical office: this is the case for French and Italian islands (INSEE and ISTAT respectively). Greece has no localised structures for the collection of statistical information which is all centralised.

The collection of statistics anywhere is costly and time-consuming; where budgets are small it can often be a problem and a choice has to be made about the kinds of information collected. Amongst information gaps observed for islands is environment (Biggi, 2001 and see also

discussion under EU above). Not only is the present situation little known, but this means that the ability to predict the future is impaired.

However, it may be that the effort to collect statistics about islands and in particular on biodiversity has been weak, partly because of centralisation and partly because of the lack of a separate identity for many islands from the continental country, within the EU and within other fora such as the Barcelona processes. IUCN may find that there is scattered biodiversity data which, collected together, may provide a reasonable basis on which to proceed to more policy-oriented work. Collecting such data, with clear policy objectives, would strengthen expert networks as well as reinvigorating and reinforcing existing ones (e.g. the SSC Mediterranean plants group).

The methods of collecting data to achieve a reliable regional picture from scattered, individual bodies and scientists will be expensive and time-consuming; they may consist of meetings of experts on selected themes (as the SSC Plant Specialist Group did) or a longer-term research effort. However, given that the EU itself is now fully aware of the gaps and is attempting to measure the island reality, acquiring funding to do this might be relatively easy (see Annex D Funding).

#### **4.5 Summary of implications for IUCN**

##### **Identifying “interlocuteurs” and new members**

Identification of “interlocuteurs” and opportunities for influence are, at the moment, largely dependent on administrative boundaries and the varying opportunities those confer on islands in a regional, national and EU context. It may be useful for IUCN with the help of its members to draw up a list of those parts of the national and regional administrations with whom it needs to relate before embarking on a programme. While this may be time-consuming, it may also be rewarding in that recruiting new members amongst island administrative authorities may strengthen IUCN’s presence at sub-regional and local level and bring new perspectives to its work.

With regard to the EU, IUCN perhaps through its Brussels office will need to build relations with DG Regio, possibly CRPM: Eurisles and the Committee of the Regions, and further investigate the parliamentary Intergroup on islands.

##### **Data and information on biodiversity**

The main locus for island matters in the European Commission is DG Regio (see also Annex D on Funding). As awareness of island issues appear to have recently risen up the agenda in DG Regio following the Second Cohesion Report and resulting in the development of a database on islands, this may be a good moment to approach DG Regio (or the 6<sup>th</sup> Framework Programme for Research – see Annex D Funding) with proposals especially for data collection and application. Information and data collection could be a method of mobilising existing and new IUCN Commission experts and members.

## **5. Biodiversity and habitats of Mediterranean islands/the importance of islands**

### **5.1 Mediterranean overview**

With almost 5000 islands and islets (figures differ a little from one authority to the other), the Mediterranean comprises one of the largest groups of islands in the world. The region is of high value to global biodiversity due to its wealth of species, relatively high rate of endemism, long history, and tolerance of all kinds of disruptions, as well as its role as a natural laboratory for evolutionary studies. However, in a UN list of 115 islands ranked according to conservation interest, the first Mediterranean island is Malta ranked second from last (Dahl, 1991).

“The continuous environmental pressure maintained by humans in the Mediterranean throughout history is now an inescapable component of all Mediterranean ecosystems. However, over the last few decades, major socio-economic changes have increased the negative impact of such human activity, mainly along the coasts. In this respect, the islands are extremely vulnerable, as their small size increases the effects of disruptions” (IUCN, 1996).

Table 4: Diversity of vascular plants in four global hotspots

Region	Area sq km	No. plant species	No. endemic species	% endemic species
Mediterranean	2,300,000	25,000	12,500	*50 %
Zaire	2,345,000	11,000	2,800 (approx)	30 %
India	3,166,000	15,000	5,000	30 %
Australia	7,682,000	22,000	7,600	34 %

Source: IUCN (Jan 2002)

\* 60% according to Greuter cited in IUCN (1996)

The biological diversity of the Mediterranean is not limited to plants. Of 62 species of amphibian in the Mediterranean, 35 are endemic (56%), as are 111 of the 179 reptile species (62%). In Morocco, for example, there are 93 reptile species, 20 of which are endemic (21%). Of the 184 mammal species recorded, 25% are endemic and 52 species are threatened (excluding marine mammals).

The Mediterranean is also hugely important for its bird populations, being on the migration route of millions of waterfowl. An estimated 2 billion migratory birds of 150 species use Mediterranean wetlands as stopover or seasonal sites. About 50 per cent of the wintering Western Palaearctic populations of ducks and coot occur in the Mediterranean region.

## 5.2 Islands and biodiversity

Researchers have focussed on island ecology for a number of reasons. “Island populations, communities, and ecosystems are self-maintaining entities with well-defined geographical limits that contain the fundamental processes, properties and interactions of ecological systems ...often .. without the complexity of most continental systems” (Vitousek et al. 1995). A further advantage is that the record of human interaction with biological diversity can be tracked more easily in the relatively closed “laboratory” of islands and can provide lessons for strategies for managing continental biodiversity.

Significant aspects of island ecosystems and biodiversity are described below:

**Vulnerability:** From a conservation point of view island biodiversity is extremely vulnerable and “ecosystem degradation seems to be the rule rather than the exception”. This is usually the result of human pressure but even in protected areas, an “innate vulnerability” has been seen (Adersen in Vitousek et al op.cit.). The IUCN Red List demonstrates that the majority of bird extinctions has taken place on islands (IUCN 1996) and there is a disproportionate number of island species in the lists of threatened and endangered species, and of records of recent extinctions mainly due to human pressure. However, the extent to which this generalised picture is true of Mediterranean islands needs to be carefully examined: “the evidence amply rebuts the belief that Mediterranean ecosystems are fragile and cannot recover” (Grove and Rackham, 2001) .



Species diversity: Islands generally have lower species diversity than continental areas (e.g. there are 17 species of Corsican terrestrial mammals as against 45 in a comparable continental zone. Cheylan, 1984 cited in Brigand 1995). Médail and Quézel (1999) in seeking to identify biodiversity hotspots in the Mediterranean Basin on the basis of plant diversity suggest the Tyrrhenian islands (Balearic islands, Corsica, Sardinia and Sicily), Crete and Cyprus of the islands but also seven other zones which are in continental areas.

Invasives: “Islands’ experience with the invasions of alien species again makes them a contained experimental space for both research and management. Vertebrate predators are almost always absent from small islands (unless introduced) which makes them all the more vulnerable to introduced species. The introduction of non-native species often leads to hybridisation, competition, predation, disease, parasites, and the alteration of ecological relationships between species, thus threatening entire ecological communities. Although the introduction of exotics is a growing threat in all ecosystems, it is particularly severe in aquatic systems and on oceanic islands, where many species have evolved in relatively small, isolated environments. This is reflected in the high number of island birds and molluscs, and freshwater fishes and molluscs, that have become extinct during the past 400 years, in part, as a result of the introduction of exotics” (WCMC 1992).

However, the impact of plant invasives at least can perhaps be exaggerated especially when the situation in other parts of the world are applied to Mediterranean islands. “Plants from other continents usually remain in or near cultivated areas .... Mediterranean wild vegetation has a mysterious resistance to exotic invasions” unlike in California for example which has been invaded by Mediterranean plants (Grove and Rackham, 2001).

IUCN notes that: “It is important to turn this isolation of islands into an advantage by improving the capacity of governments to prevent the arrival of alien invasive species with better knowledge, improved laws and greater management capacity, backed by quarantine and customs systems that are capable of identifying and intercepting alien invasive species”. (IUCN, 2000). However, it has been seen that islands lack human and financial resources and some face centralised administrative systems; the cost of policing Mediterranean islands in the ways suggested by IUCN would be enormous (if it is established that it is indeed required). This kind of recommendation is a perfect illustration of the difficulties islands themselves and their “parent” states face and demonstrates the need for creative, innovative and customised solutions.

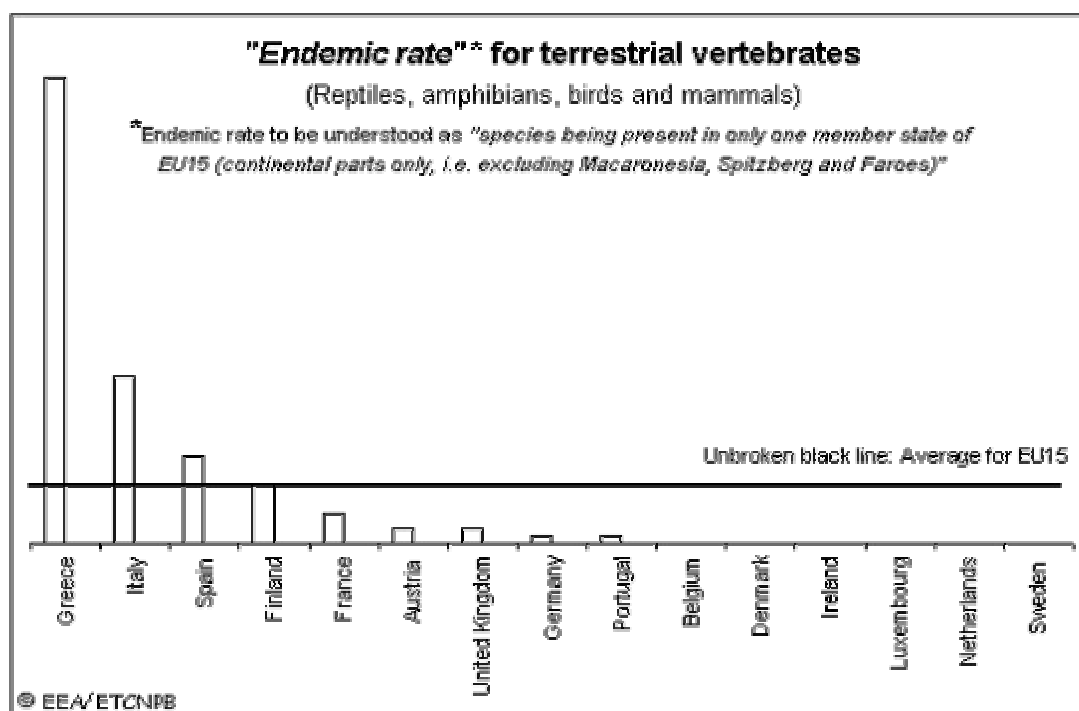
IUCN/SSC has set out a range of actions for addressing the alien invasive species issue. A review of the specific issues in the Mediterranean islands and then what could be done to manage them could be part of the Mediterranean programme for islands.

Relicts: Some island species represent descendents of species (relicts) that were present over a wide geographical area in past geological eras, their survival generally owing to the absence of large predators and to the extent of glaciations.

Endemism: It is estimated that the proportion of endemic plant species in the large Mediterranean islands as a whole is in the order of 10% which compares with equivalent areas of certain Mediterranean mountain zones (IUCN 1996).

While the table below does not identify islands *per se*, the three highest endemic rates for terrestrial species in the EU occur in the three Mediterranean countries with the largest island territories.

Table 5: Endemic rate for terrestrial vertebrates in the European Union



Endemic species in this case are to be understood as non-introduced species being present in only one Member State of EU15 (continental part only i.e. excluding Macaronesia, Spitzberg and Faeroes). This can be used to point out the "National Responsibility" for each Member State within the EU15.

Sources:

*Amphibians and Reptiles: Gasc J.P. and al., 1997, Atlas of Amphibians and Reptiles in Europe,*

*Birds: Hagemeyer, W.J.M. & Blair, M.J., 1997, The EBCC Atlas of European Breeding Birds,*

*Mammals: Mitchell-Jones, A.J. & al., 1999, The Atlas of European Mammals.*

*European Topic Centre on Nature Protection and Biodiversity/EEA*

Médail and Quézel (1999) have found that, far from being particularly at risk, endemic plants "are mainly stress-tolerant species that are adapted perfectly to harsh habitats (rock crevices, cliffs, screes) and that are little affected by natural and human disturbances" Similarly, Grove and Rackham note that at Katholiko on the Akrotiri peninsula in Crete "records of endemic plants go back to c. 1640; nearly all are still there" (Grove and Rackham, 2001). IUCN, however, while agreeing that the flora on the Mediterranean islets (often single populations with limited capacity for adaptation) is remarkably stable, fears that it is extremely vulnerable to human influences (IUCN, 1996). The differences in these views appear to hinge on threat – how likely is it that humans will intrude on harsh habitats and, the question for IUCN, does the risk justify a programme component?

On threatened species, it may be interesting and relatively easy for IUCN to publish an extract of the Red Lists for Mediterranean islands alone.

### 5.3 Habitats

The Mediterranean, including the islands, has been settled by humans for at least 8000 years. In this perspective it is probably risky to describe any habitats as “natural” save perhaps on, for example, inaccessible cliff faces (Grove and Rackham, 2001). Currently un-cultivated (but possibly grazed or used in other ways e.g. for wood) habitats of Mediterranean islands tend to be of extensive maquis, garrigue, savanna and steppe.

*Maquis* is usually used to describe thick-leaved, evergreen, low-growing shrub. This is often accompanied by “dwarf shrubs” of thyme, sage, broom and species of *Cistus* and *Phlomis*. The shrub underlayer is often referred to as *garrigue* although the term is used in different ways by different authors. *Steppe* habitats are characterised by herbaceous plants including grasses. The *savanna* is a landscape of trees which may be interspersed by maquis, steppe or cultivated land or a mosaic of these.

Woodland appears to be increasing in most of the Mediterranean, much of it springing naturally from abandoned terrace cultivation, decline in pasturing or the end of wood-cutting. For example, the island of Gavdos was known for being almost treeless up to a century ago; juniper and pine now cover about 60% of the island. The new woodland is not necessarily the same, however, as that which it replaces. This spread in the area of woodland at the expense of other habitat is regarded as a conservation problem in some areas, for example, France.

In addition to the above typical Mediterranean habitat types, there is another that occurs on islands and that is desert lands. A cold Alpine desert with less than 1% plant cover is found on west Crete over 1500 to 1800m of altitude. What plant life there is includes several endemics confined to that desert. Karpathos and Majorca also have high cold deserts although neither of these is as high as Crete; it is thought that this is because both lack frost-resistant trees unlike in Crete (Grove and Rackham, 2001).

Crete also has a hot desert in its south-east corner and Santorini (Thera) is also virtually treeless. The hard limestone island of Khalki to the west of Rhodes is desert.

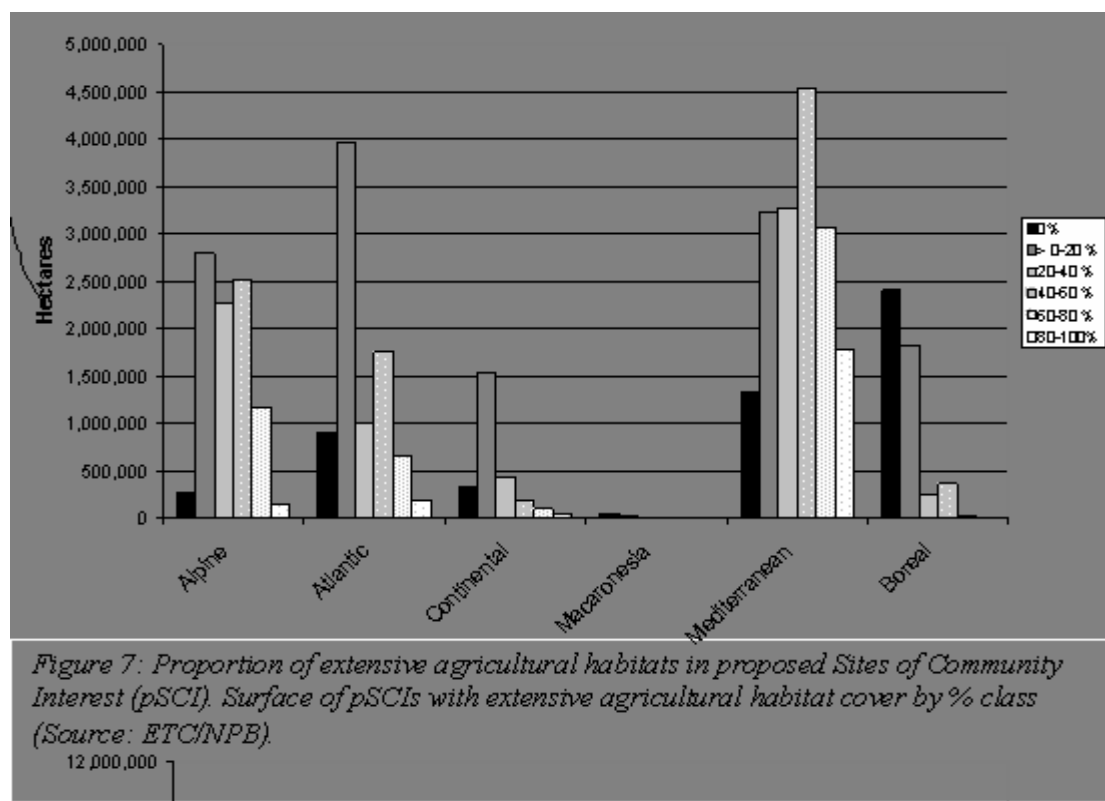
Finally, karst landscapes can be found in the limestone islands of the Cyclades and in Chios, Karpathos, Crete, Sardinia and the Balearics; many of these support maquis, forest or savanna.

But human management of the land is probably much more significant for biodiversity conservation than currently un-used areas.

### 5.4 Agro-ecosystems

Even though agriculture is declining within the overall economy, extensive Mediterranean arable land is particularly rich in species and regularly mentioned as a priority category of farmland from a biodiversity point of view. Especially in the Alpine, Mediterranean and Atlantic regions of Europe, extensive agricultural habitats occupy a significant proportion of the total area of proposed Sites of Community Interest (pSCIs) under the EU Habitats Directive.

Figure 5: Proportion of extensive agricultural habitats in proposed sites of Community Interest.



The Mediterranean as a whole is supposed to be characterised by four major crops: olives, vines, barley and wheat. Up until approximately the beginning of the last century, these were cultivated using dryland farming methods with sophisticated and largely sustainable water use. Terracing of various kinds was a feature of island agriculture as in parts of the continent. Methods allowed under-shrubs to survive along with, for example, very old trees and thus provided a mosaic of habitats. Dryland farming is hard work and the vagaries of Mediterranean climate (and historical events) meant that poverty was sometimes acute in island farming communities.

Especially following the introduction of the Common Agriculture Policy in the 1950s, European islands followed the transformation processes seen on the mainland largely as a result of production and export subsidies: intensive irrigation, drainage of wetlands, mechanisation on the lowlands, monocultures, and spates of over-production leading to dumping of produce (e.g. pigs fed on oranges in Crete and the rest tipped into the sea). Early vegetable production is resulting in a sea of plastic greenhouses. Island agriculture is now also having to face up to global competition. One of the results of these changes has been abandonment of terraces and highland cultivation in general.

It should be noted that the 1995 Barcelona Euro-Med partnership and the accompanying MEDA financial instrument, barely mentioned agriculture. However, MEDA allocated 17% of its budget between 1995-1999 to environment and rural development (but only 27% of the total MEDA budget was actually dispersed).

The question for IUCN is to what extent the abandonment of agriculture, or its transformation into more intensive methods including monocultures, threatens the biodiversity and habitats of islands. There are studies of this in the Mediterranean parts of the mainland but none have

been found for islands collectively: they probably exist for some islands as there are a number of research bodies working on the issues in relation to islands (see Contacts).

“Agriculture has an enormous influence on biodiversity in the Mediterranean regions of the EU .... Apart from the obvious lack of political importance given to agriculture and biodiversity, a significant obstacle to addressing these issues is the absence of concrete information on which to base new policy initiatives. .... Overall, there is an urgent need to develop information systems which indicate which agricultural systems present the greatest threats to biodiversity and which are of greatest benefit, as well as identifying their location and the particular farming practices which determine the environmental effects. Only once this basic information is available will it be possible to evaluate the key drivers (policy, socio-economic and technological factors), and hence the most appropriate means of addressing biodiversity loss” (Beaufoy, 2002) .

If agricultural land use is necessary for the maintenance of biodiversity and landscape in islands, it will be necessary to find ways for it to be economically viable or to receive permanent support. The new MEDOC network which is slowly expanding, has apparently done much work on labels of origin for island products and there is a wide debate in the EU as a whole about how to maintain biodiversity in agricultural landscapes in which many IUCN members are implicated. Agriculture is one of the sectors for attention mentioned by the SSC plants group in their study and action plan on Mediterranean islands (IUCN, 1996). This theme may be one in which IUCN can offer added value for islands.

## 5.5 Protected areas

A rapid survey of Mediterranean protected areas in the RAC/SPA list shows that of 47 areas some 24 are on islands; these include those on Corsica and Crete. Cyprus and Malta have 3 protected areas each under the Barcelona system.

None of the IUCN/WCMC or RAC/SPA databases consulted, were able to pull islands out of other categories (although the maps provided below, show protected areas on islands). To do this might be a simple consciousness-raising service for IUCN members interested in island biodiversity and an opportunity to collaborate with RAC/SPA and databases such as Eurisles and DG Regio which are looking for such information.

Reviewing the maps of protected areas compiled by UNEP-WCMC, it is immediately clear that protected areas on the larger islands (the scale is too small to comment on the smaller ones) are mainly along the coastal areas. This is to some extent in contrast to the mainland where protected areas tend to cluster in remote or mountainous zones. Even allowing for some marine areas, it is a little strange that the mountainous interiors of the large islands do not have more designated areas. Although Sicily has been identified as a biodiversity hot-spot (Medail and Quezel, 1999) it appears to have very few protected areas, either in the Natura 2000 network or more generally.

“Legal protective measures are few, and poorly enforced. In particular, protected areas are insufficient in number, and are often not, or only poorly, managed. It is therefore essential to implement an action program for the Mediterranean islands to protect their flora, habitats and landscapes within the framework of an overall strategy linking environmental protection, sustainable development, and benefits to local people” (IUCN, 1996).

In connection with the long history of agricultural land use in Mediterranean islands and IUCN’s search for holistic approaches to conservation and sustainable use (e.g. ecosystem management; river basin management), exploration of a landscape approach to island conservation may pay dividends, especially as it is likely to make a link with tourism as suggested earlier. The newly signed European Landscape Convention would provide a platform for island landscape policy recommendations. IUCN Commissions may need to acquire expertise on the history of landscapes. In a similar vein, IUCN may consider reviewing the work of MAB and biosphere reserves on islands. One interesting model may

be that of El Hierro in the Canary Islands: the whole island was declared a Biosphere Reserve in 2000 (Insula, 2001).

The protected area coverage of islands could be investigated by IUCN and a system could be proposed to ensure that the major island habitats and biodiversity, especially areas of threatened or endangered species, benefit from some sort of protection.

The Europe region of the IUCN World Commission on Protected Areas has carried out some work in the past on Mediterranean protected areas. It held an International Expert meeting on Mediterranean protected areas in 1999 and another on Marine Protected Areas in ?? both in Italy (Annual Reports: detailed reports in production). It is collaborating with the Italian government in establishing a Centre for Mediterranean Cultural Landscapes. The North Africa/Middle East section of the Commission is focussing on training of protected areas managers, establishing model protected areas and reviewing the role of ecotourism in economic development in protected areas (it is apparently supporting work on the Palm Islands national park in Lebanon). As mentioned in 3.3, the former chair of WCPA has carried out a study of protected area needs in northern Cyprus. Islands have not, however, figured as a separate concern to date in the programmes.

## 5.6 The EU Habitats Directive/Natura 2000 and Islands

The Topic Centre for Nature and Biodiversity does not hold a separate database for islands although it is apparently possible to extract island proposed sites for the Natura 2000 network.

..... it is TECHNICALLY possible to select those sites which are related to Mediterranean islands, provided countries have reported the information on NUTS region, level 2 or 3. Thus, for Greece, there is a possibility to distinguish about 12 islands groups at NUTS level 3. On the other hand, we need to know what will be the use of such information. As a general principle, the Commission agrees for a use of data when they appear in an aggregated way, but not on individual, specific sites. If your intention, for the survey is to identify precisely the list of sites proposed by each individual country in island areas, then you should ask the countries for these data!

Personal communication: ETC/NC: April 2002

Coverage is apparently adequate according to the Topic Centre<sup>6</sup>. Nevertheless, there is a bio-geographic (Mediterranean) meeting scheduled for July 2002 which suggests that some problems remain. While IUCN has not been closely involved in monitoring identification of sites in the Mediterranean (although its membership of the European Habitats Forum gives it the opportunity to mobilise the membership and Commissions to assist if it wishes to put the time and resources into that), what is more interesting for IUCN is that implementation of the Habitats Directive is now moving into the phase which will focus on management of designated areas.

As a complement to EU islands, the Emerald Network managed by the Council of Europe under the auspices of the Bern Convention, is interested and able to work in Tunisia and other north African countries. The Emerald Network is seen as a kind of ante-chamber for Natura 2000. In theory, the Natura 2000/Emerald approach could eventually constitute a gigantic Pan-European/Pan-Mediterranean protected areas network. On a less ambitious scale, IUCN could ensure that Mediterranean islands are part of that vision. Annex D on funding gives more information about the Life instrument which, through its different sections, covers EU and non-EU parts of the Mediterranean and so could perhaps link Emerald with Natura 2000 work.

---

<sup>6</sup> NGO views have been solicited but no response to date.

## 5.7 Information

No comprehensive data sets on Mediterranean island biodiversity have been found on the internet and, with a less comprehensive search, in hard copy either. The Eurisles site offers protected areas on islands but yields data only for Sardinia and that is only the percentage coverage of the total land area by year (it seems to have declined!). The European Environment Agency and the Topic Centre for Nature and Biodiversity, do not isolate islands within the biogeographic zone. The flagship EU publication on islands “Portrait of the Islands” has paragraphs headed environment which read like a tourism brochure and no data is supplied. This report cannot put forward collected biodiversity data on islands beyond that on flora which is contained in the IUCN publication (IUCN, 1996). Possibly the nearest assessment is to be found in the UNEP Islands database (Dahl, 1991) but this seems to be rather outdated, the data content is uneven and not all Mediterranean islands are included.

“The lack of information on species distribution impedes any objective assessment of the current situation on the islands or islets. It is also difficult to plan conservation actions for species and habitats, as only very limited information on ecology, species biology or habitats exists” (IUCN 1996).

Even for flora of the islands, apparently much more studied than fauna, publications appear to be on individual islands, and usually the larger ones such as Corsica.

A brief review of national reports under the Convention on Biological Diversity (CBD) shows that most of the Mediterranean states with a significant island area have not submitted reports at all. This potential source of information is therefore also a dead end.

However, some papers refer to fairly complete data sets for individual islands or groups of islands (e.g. Giavelli, Rossi, 1990 referring to the Aeolian islands and to the Kerkennah archipelago). This suggests that more information is present but is not shared. IUCN needs to consider why information is not shared and formulate methods for accessing it. In doing this it is important to remember that it is not only conservationists who collect ecological data. For example, in order to get rid of species thought to be harmful to man, the authorities conducted a thorough investigation of insect fauna on the Kerkennah archipelago (Giavelli, Rossi .. op.cit.).

The SAPBIO project to develop a biodiversity strategy and action plan for the Mediterranean is in the phase of receiving national reports from national focal points. Islands have not been singled out for any special attention but the person in charge of the project is interested in assessing whether this would be a useful exercise. For the moment, prompted by IUCN’s interest, he may scan national documents for island content and may revert to the focal points to ask them to provide more information or a specific island section. He would welcome initial discussions with IUCN/Med. on island biodiversity issues.

IUCN’s Mediterranean office could decide to address the information issue with the following caution in mind: “Since each island is unique in many ways, generalised information and approaches are of little use” (Giavelli, Rossi in UNESCO 1990).

The Commission for the Islands (Eurisle) of the CRPM has enormous difficulty in finding funds to populate its database ([www.eurisles.com](http://www.eurisles.com)) and would welcome collaboration with IUCN in improving its data holdings on conservation matters.

## 5.8 Summary of implications for IUCN

**Species issues:** on the basis of the work already done on invasive and endemic plants in particular, IUCN might consider a species component of its programme. However, given the Mediterranean office’s aim to work regionally and mainly on policy issues, as well as the attempts of islands themselves to find solutions to their development problems, funding and the likelihood of achieving change, are more likely to occur if species work is focussed on

clear policy areas and that strategic follow-up to experts' recommendations are factored in from the outset.

**Protected areas:** IUCN should be able to position itself as the provider of advice and guidance on protected area management issues; this may open opportunities for the next phase of implementation of the Habitats Directive as well as addressing some more generally observed lacunae. In order to ensure complete coverage of EU and non-EU islands, IUCN should make contact with the Council of Europe/Berne Convention for the Emerald Network and with LIFE Third Countries (see Annex D Funding).

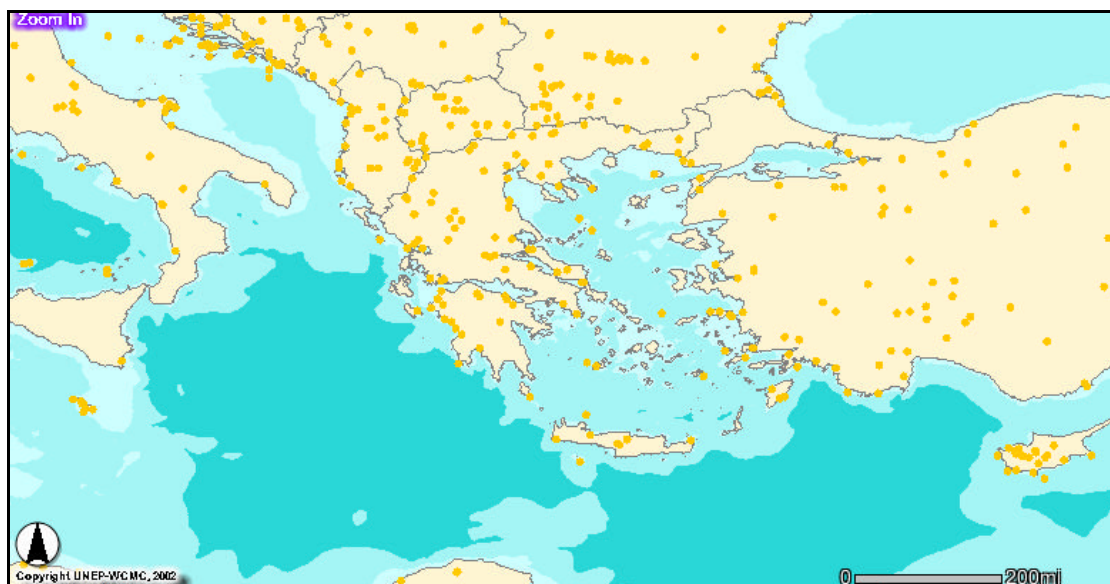
**Information:** What appears at first sight to be relatively easy exercises with high visibility, would be to extract and publish both Red List species information and protected area information for Mediterranean islands from existing databases.

**Agriculture:** Little appears to be known about island biodiversity and agriculture yet Mediterranean agri-ecosystems are often bio-diversity rich and are a full part of the Natura 2000 network. IUCN may find opportunities to influence policy and practice here.

**Selection criteria:** Following the suggestions from Medail and Quezel noted above, the island biodiversity hot-spots on the basis of plant diversity according to them are: the Balearic islands, Corsica, Sardinia and Sicily, Crete and Cyprus.

Maps: Protected Areas and Natura 2000 proposed sites

Figure 5: Protected Areas: eastern Mediterranean and western Mediterranean





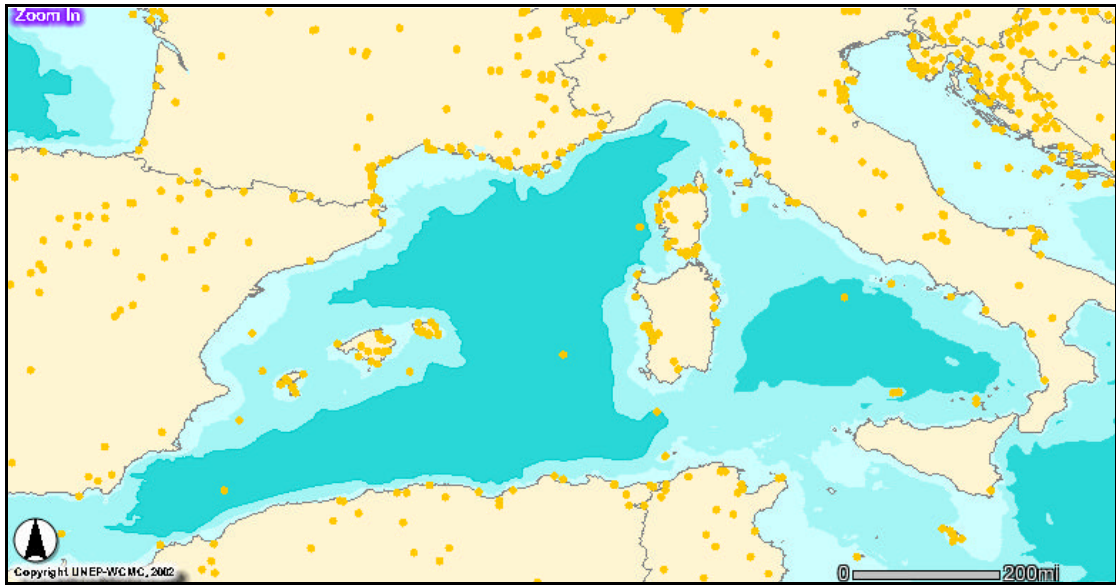
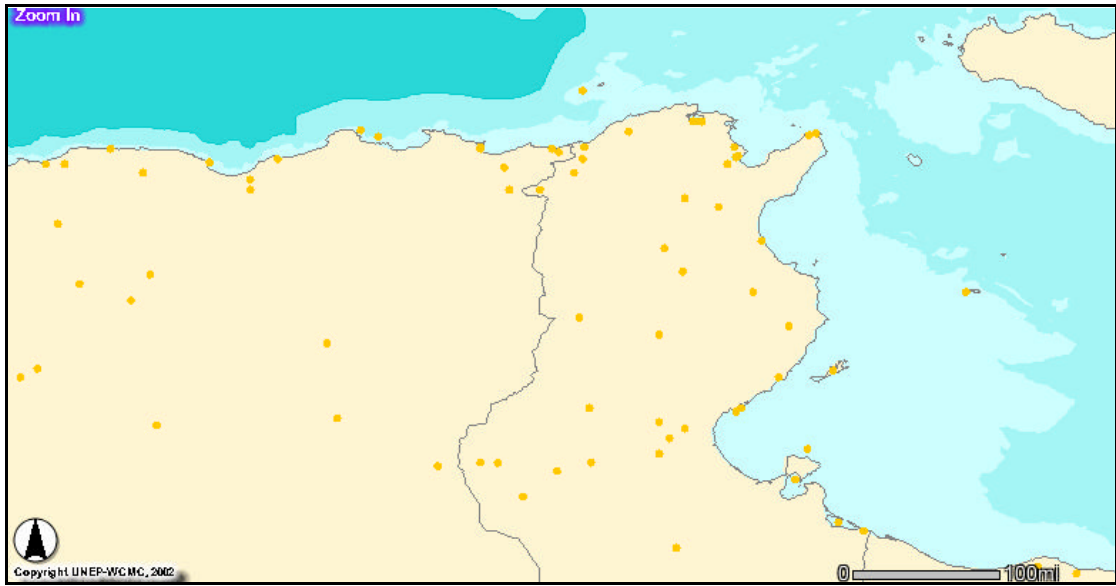


Figure 6: Protected areas: Croatia, southern Mediterranean



Protected Areas: Croatia

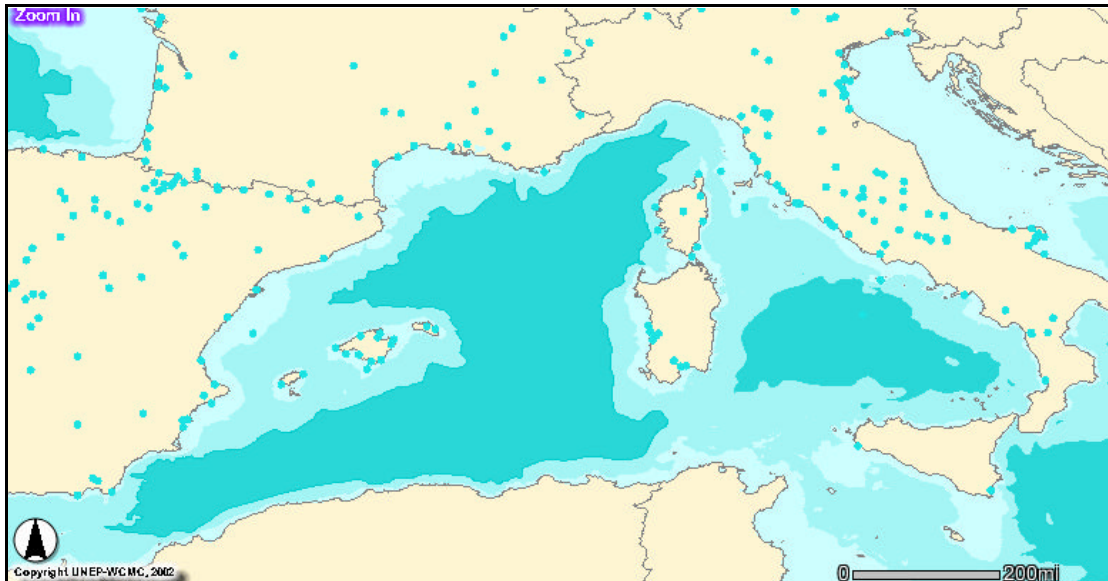


Protected Areas: Southern Mediterranean

Figure 7: Natura 2000 proposed sites: eastern and western Mediterranean



Natura 2000 proposed sites: Eastern Mediterranean



Natura 2000 proposed sites: Western Mediterranean

## 6. Horizontal issues affecting habitats and biodiversity in islands

### 6.1 Water

Precipitation is mainly in the winter months in the Mediterranean with a secondary peak in autumn, over 80% of the yearly precipitation occurring between September and March. The driest months are those of the hottest period in the summer which also coincides with the peak tourist season and water demand from that sector. According to WWF the use of water of one tourist is 800 l/day, as opposed to 70 l/day of a resident (WWF, 1995). However, tourist use of water is only a small proportion of the whole (see Chapter 3.2.2). Overall, the average annual increase in water demand has been 60% for the last 25 years.

Supply and optimum use of water is a crucial concern of all Mediterranean islands. Because of this, islands have tended to research and use a range of supplies from ground and surface water, geothermic sources on volcanic islands and collection systems through cisterns as well as desalination (e.g. on Santorini, Cyprus and Crete) and re-use.

The level of exploitation of water resources is generally high in most Mediterranean countries and pressure is increasing. National exploitation ratios of over 50% are usual and are even nearing 100% in many parts of Mediterranean countries (Egypt, Palestinian Authority, Israel, Libya, Malta, Tunisia, most islands and the Eastern regions of Spain). Perhaps not surprisingly, it tends to be the southern Mediterranean countries (with Spain) which are the most innovative when it comes to alternative water solutions such as desalination and re-use of used water for irrigation for example (Blue Plan 1997: Table 19a). Malta and Mallorca use desalination, Sardinia and Cyprus uses both alternative measures.

Mallorca imports water by boat and by pipeline from the mainland. Sardinia and most of its surrounding small islands also receive water by pipeline.

Yearly summer water shortages on the [Aegean islands](#), which necessitate the importation of water from the mainland, are becoming more and more severe and unmanageable.

The agriculture sector, mainly through irrigation systems, accounts for over 70% of water used in the region. It has not been possible to find data which confirms whether or not this is the case in islands beyond the figures for the Balearics given in 3.2.2, but most islands would have some sort of irrigation system which may be older traditional methods while investments

in irrigation in Sicily and Sardinia in the '60s suggests that it may play a significant role at least in the larger islands. Increasing sophistication in the use of irrigation methods is reducing water demand from the agriculture sector for example in Cyprus.

At the moment, IUCN in the Mediterranean is considering a focus on river basin management and, within that, water for nature and food. (IUCN draft strategy, March 2002). There are small river basins on the larger islands which could be assessed with regard to their importance for biodiversity and ecosystem functioning and conflicts with agriculture and tourism needs in particular. However, the wide variety of sources of water combined with the overwhelming dominance of agriculture as a water user, in conjunction with the radical changes in the agriculture sector worldwide, suggests that IUCN may wish to take the opportunities offered to propose a more sustainable approach to water management in agriculture and for the benefit of biodiversity.

Table 6 below notes the absence of information on the connection between water and ecosystems on islands.

#### **6.1.1 An overview of work on water**

An EEA report (EEA 1996) on water issues in southern Europe provides a useful list of work that needs to be done to gain a better understanding of the issues.

A Euro-Mediterranean Strategy for Sustainable Water Use in Agriculture has been suggested by the MIO-ESCDE NGO coalition (July 2001). MIO-ESCDE have also launched a project to identify "Best" Practices for Alternative Water Resources in Mediterranean Islands. This would certainly be an initiative with which IUCN may find some practical linkages.

The Global Water Partnership (GWP) is setting up regional technical advisory committees and one has been formed in the Mediterranean (see Annex C for contact details). Table 6 summarises the results of early work on islands.

Malta has carried out a project to restore the water system related to the Chadwick lakes (Gentile, F. et al (1999)).

TABLE 6: Summary of some key water-related sustainability issues in different sub regions of the Mediterranean: islands

	<i>LEVEL OF EXPLOITATION OF WATER RESOURCES AND TRENDS</i>	<i>ROLE OF AGRICULTURE</i>	<i>WATER QUALITY AND ECOSYSTEMS</i>	<i>WATER DEMAND MEASURES</i>	<i>DESALINATION AND WASTEWATER</i>	<i>INSTITUTION AND LEGAL SYSTEM</i>	<i>REALLOCATION ISSUES</i>	<i>OTHER ISSUES</i>
<i>Islands</i>	Full exploitation and  Over abstraction of  Groundwater  Some islands depend on  transported water at high  prices and suffer from  Shortages.	The importance varies  with size of Island.  Little reduction of water  allocated to irrigation.  Technical improvements  are being put in place for  some years.	Little information.  Increasing concern	Implemented in some  islands (Cyprus).  Problems with the  implementation of price  schemes.  Successful combination  of incentives (economic,  legal, education	It is becoming a  major  option for most  islands, as  Cyprus and Malta.	Fragmentation of the  Institutional framework  common even in places  where IWRM institutions  are in place  Problems of legal  In definition  User rights not clearly  defined in some cases	Resizing the agriculture  sector is in the agenda  More stringent water  prices.  More information and  advice about risks is  necessary	Need for increased co  ordination of institutions  Need for effective  integration of stakeholders  and water users.

Source: Framework for action for the Mediterranean, MEDTAC 2000

## 6.2 Climate Change

Work by the Inter-governmental Panel on Climate Change (IPCC) has considered small island developing states which includes Malta and Cyprus but not the other islands of the Mediterranean. The following are extracts from IPCC reports which have a bearing on the Mediterranean and particularly on islands.

IPCC has noted that “reduced availability of adequate water supply in a changing climate also poses a potential threat to the Mediterranean islands of Cyprus and Malta. Because these two countries already experience water shortages and given a projected decrease in mean summer precipitation over the Mediterranean Sea region the water resources of these states could be placed under considerable pressure in the future” ..... “Crete, for example, could experience serious water shortages in five out of six years by 2010” (IPCC, 2001).

Climate change can present additional water management and related challenges. Such challenges may arise from a variety of sources, including increased flood risks and impeded drainage and the presence of elevated water tables—which may pose special engineering problems. Where the water table is high, high evaporation rates and increasing brackishness will eventuate with continued sea-level rise. For many small island states, the prospect of salinity intrusion into the freshwater lens would be a matter of great concern.

The biodiversity of islands could be adversely affected by climate change. A wide range of changes might be expected, including alterations in population size, species distribution, species composition, and the geographical extent of habitats and ecosystems, as well as an increase in the rate of species extinction (McNeely et al., 1993 cited in IPCC 2001).

Climate affects tourism in many ways, directly and indirectly. Loss of beaches to erosion; inundation; degradation of ecosystems and related impacts (e.g., loss of coral reefs to bleaching, saline intrusion); and damage to critical infrastructure are only a few consequences that could undermine the tourism resource base of vulnerable small island states (Alm et al., 1993). Although some of these impacts also can be triggered by non-climate-related factors, there is a growing consensus that climate change is likely to precipitate such changes, and that they would be disruptive. There is evidence that any such dislocation in the tourism sector would have severe repercussions for the economic, political, and socio-cultural life of many small islands (IPCC 2001).

“Projects are under way ..... and networks have been established to assess the response of major continental biomes to global change drivers, while no such activities are presently running for small islands” (Magliulo, 2002).

“A moyen terme, peu d'îles européennes ont engagé la réflexion que mènent les Petits Etats Insulaires en Développement (SIDS) avec la CNUCED sur la vulnérabilité de leurs espaces face aux enjeux du réchauffement de la planète. Pourtant des travaux sur des indicateurs de viabilité et de fragilité environnementale sont stratégiques et vitaux pour de nombreux territoires insulaires. Les politiques de la pêche ou du tourisme par exemple sont directement liées à l'évolution des risques naturels induits par l'effet de serre” (Biggi 2001).

## 6.3 Fire

2.1 million hectares in five Mediterranean countries (France, Greece, Italy, Portugal, Spain) were destroyed in the five years 1993-1997 and in some regions, 10% of areas destroyed by fire become virtual deserts (European Research News Centre, July 2001). No data specifically on islands has been found. Management of destroyed forest areas could be an issue for IUCN, perhaps as part of protected area management guidelines.

## 6.4 Desertification

Following the Convention to Combat Desertification(1996), most of the Mediterranean Countries have National Commissions to Combat Desertification. Recently, the presidency of Annex IV of UNCCD has been preparing a Regional Action Plan (RAP) for the member countries (Greece, Italy, Portugal, Spain and Turkey). The RAP shall be aiming towards the harmonisation of national and regional programmes as well as the elaboration of regional or sub-regional joint action programmes. The significant role of NGO's in the implementation of the RAP is also acknowledged (MIO-ESCDE 19 ...?).

The European Community has developed a variety of tools and instruments facilitating the efforts of the Mediterranean countries to combat desertification. Unfortunately, the diverse nature of desertification has called for the involvement of seven EC Directorates General: Development, External relations, Agriculture, Environment, Research and development, the Joint Research Centre and Regions). During the last decade, many scientific projects in cooperation with institutions from both sides of the Mediterranean basin, have been implemented with a financial contribution from the MEDA Fund.

Once again, no collected data has been found on islands *per se*, but the basic causes of desertification – erosion especially in central and northern Mediterranean areas and where marly soils are present, but largely due to poor land management stripping the soil cover, exacerbated by climate change (Benaboud, 1995) – are almost certainly to be found on many Mediterranean islands. For example, overgrazing has led to the definitive desertification of Mount Asteroussia in Crete which is ..... home to some of the country's most degraded ecosystems. And a large part of the island of Lesvos has turned to desert (Greece Now, 2001).

## 6.5 Summary of implications for IUCN

### **Water**

The river-basin approach being proposed by the IUCN Mediterranean programme is probably not the most appropriate for an island initiative. Given that agriculture is the greatest consumer of water and that extensive agriculture may be a key support to island biodiversity, a linkage there may be more appropriate.

The links between ecosystems and water on islands in general appears to be little known: this may be an information and policy theme which IUCN could support.

### **Climate change**

This subject is not a proposed part of the IUCN programme in the Mediterranean. However, IUCN does run an international climate change programme and Mediterranean islands do seem to have been left out of work to date. If the difficulties of adaptation on islands pointed out by McNeely is added, IUCN members may wish to consider some work on the possible impacts of climate change on islands, and policies for mitigation. Such work could perhaps be integrated with a protected area element if a separate programme element is not feasible.

### **Fire and desertification**

Work on the linkages between these and island ecology could be explored (there was not time to do that for this report). If they are found to be important and IUCN has the expertise and capacity to address them, then an information and policy component could be initiated. As above, an integrated approach to protected areas management could also include them.

## 7. Options for IUCN

### 7.1 A question of priorities

A strategic direction is suggested below on the basis of the foregoing chapters of the report. While the suggestions within it take note of the draft medium-term plan for IUCN in the Mediterranean they are not limited by them. But first one basic question:

- **Given all the biodiversity and sustainable development challenges in the Mediterranean and IUCN's need to select carefully in light of its capacities and resources, should islands be a separate focus?**
  - Island biodiversity has not been demonstrated to be richer than in continental Mediterranean areas
  - Endemism rates are no higher than in some continental Mediterranean areas and endemic plants on islands do not seem to be seriously threatened
  - Invasive species do not seem to have been a major problem for the region's biodiversity (although it is significant on some islands for some species)
  - Some authorities question the apparent vulnerability of island biodiversity and ascribe it to a misreading of the specific ecological and cultural history of the Mediterranean
  - Islands share most of the same pressures as continental Mediterranean areas (water; urbanisation/tourism; agricultural and rural transformation and abandonment; desertification; climate change .....
  - If IUCN wishes to work on a policy level, it will need to identify or help to establish a platform to do so, especially within the Barcelona Convention
  - Identifying and working with the very varied national and regional environmental governance systems (beyond the European Commission in the case of European islands) will take time and effort as there is no clearly structured administrative, technical or political entry point for this constituency.
  - Working on islands will do little to support IUCN's aim to link the northern shores with the eastern and southern shores of the Mediterranean; nearly all the islands are in the north and nearly all are (or shortly will be) part of the EU
  - IUCN's membership and Commission networks from islands and island countries will need to be strengthened

On the other hand:

- The EU appears to be looking more closely at the island "problematique" with a view to formulating more supportive policies; opportunities may be available for funding and for policy influence;
- The capacity of island people and biodiversity to respond to pressures may be lower than continental areas (smaller skills base; higher costs, restricted physical area ....).
- Islands have been and continue to be centres of innovation (energy; water; eco-tourism ....) and adaptability, they may have lessons to offer to continental areas.

#### 7.1.1 Making the case for an island initiative

In light of the above, IUCN needs to provide a solid justification or rationale for working on Mediterranean islands rather than on other regional priorities. Given IUCN's mission and vision such a justification would initially need to be on the basis of biodiversity importance



(both intrinsically and for the well-being of human populations) and specific threats to biodiversity.

However, it has been repeatedly shown in the report that information synthesised and compared on a regional level, which would allow IUCN to justify an initiative on islands, is not available.

On the other hand, the report has suggested that information on the biodiversity of many individual islands and island groups does exist, it has simply not been collated at a regional level and in a policy-relevant manner.

The suggestions for IUCN work contained in the report are nearly all contingent on the provision of further information which would confirm and justify their inclusion in a programme.

**It is therefore proposed that a first phase of action focusses on information collation with the aim of providing cogent arguments and a rationale for a specific islands programme in the light of Mediterranean priorities as a whole.**

In the process of collecting information and identifying convincing arguments, a spin-off or second objective of such a first-phase action would be **to identify IUCN's point of entry into an island initiative**. Later planning would need to look at the point of entry in light of opportunity, other work, IUCN's expertise and so on.

Some ideas about how to approach the first phase are given in Annex E.

## 7.2 Possible strategic direction for an island component of the IUCN Mediterranean Programme

### **An information and knowledge platform for Mediterranean Island biodiversity conservation policy and practice**

Almost every chapter in the report has identified lack of information on islands in general and on the biodiversity and habitats of islands in particular as a problem. This probably does not mean that much more data is not available, but that no organisation has had the drive, resources, interest and structure able to collect what there is. It is believed here that IUCN does, in the main, have or is able to attain those attributes. Where the information does not exist, IUCN may be able to stimulate field research in a number of ways.

It is possible that one of the reasons why attempts to collect and supply information on islands has failed, is that there have been no precise policy goals guiding the acquisition and strategic use of the information. It is strongly recommended here that, beyond the first phase described above, information collation and collection is not initiated without first setting out such goals and the related policy platforms (Conventions, EU, national, regional and local environmental governance bodies).

There appears to be a high mortality rate amongst environmental network start-ups in the Mediterranean: there are probably several reasons for this one of which has been suggested above, but another appears to be because of short-term funding. The problem of funding drying up after a few years may also be linked to the perceived usefulness of the information. Suggestions for ensuring that information serves a clear purpose have been made above. If IUCN were to move independently into this area for islands, however, it should seek long-term funding ideally for 10 years but at least for 5.

The table below offers an overview of the way in which the proposed Platform could be fleshed out on the basis of the findings in the foregoing chapters, leaving open a range of options for further discussion. As has been mentioned, few of the themes can be defended strongly at the present stage of knowledge about island biodiversity. The first phase suggested above should help to focus on priorities and reduce the scope of the table. More detail on the issues in the table can be found in earlier chapters.

Table 7: Information and knowledge platform for island biodiversity status, conservation and sustainable use policy and practice

Strategy	Possible components	Approach	Results
<b>Information</b>	<p>On:</p> <p>Island administrations/governance for conservation</p> <p>Island research bodies/experts</p> <p>Island literature</p> <p>Red List Species/invasives/endemics</p> <p>Habitats and status incl. agro-ecosystems</p> <p>Protected areas</p> <p>Land use: agriculture systems</p> <p>Water resources and biodiversity</p> <p><i>Marine and coastal possibly</i></p> <p><i>Fisheries possibly</i></p> <p><i>Climate change</i></p> <p><i>Desertification</i></p> <p><i>Fire</i></p>	<p>Identify policy change goals</p> <p>Meetings</p> <p>Stimulate/sponsor research</p> <p>Electronic exchange</p> <p>Extract islands data from existing databases (Red List; protected areas ....)</p>	<p>Firm basis for policy recommendations and guidance for management</p> <p>Cohesive and goal- driven expert networks</p> <p>Stronger conservation constituency in/for Med. islands</p> <p>New members/commission members</p>
<b>Policy areas</b>	<p><u>Governance</u> of conservation and sustainable use</p> <p><u>Protected areas</u>: contribution to island economy and society</p> <p>Adequacy of coverage: priority sites/biodiversity hot-spots; as sources of innovation; and climate change</p> <p><u>Agricultural landscapes</u> of high biodiversity value; identification; and economy, water use, desertification management systems</p> <p><u>Water resources</u>: policies in support of restoration; reduced consumption</p> <p><u>Desertification</u>: mainly in connection with agricultural land use</p> <p><u>Climate change</u>: impacts on island biodiversity and habitats</p> <p><u>Fisheries</u>: possibly</p> <p><u>Marine and coastal</u>: possibly</p>	<p>Policy targets</p> <p>National governments</p> <p>Barcelona process &amp; MCSDD;</p> <p>EU Committee of Regions; European Parliament; EuroMed partnership; CBD; Bern Convention; Landscape Convention; Climate Convention</p> <p>As above and .. Desertification Convention; GWP;</p> <p>As above ..... and Ramsar</p> <p>As above .....</p>	<p>Best governance practice applied; more local participation</p> <p>Island rural populations more stable; heightened awareness; priority sites protected; innovative policy for island conservation issues</p> <p>High nature value agro-landscapes identified; policy supporting protection and management applied</p>
Knowledge	<u>Protected areas</u> :		Increased area under

	Promote establishment; management guidelines; exchanges; financing/economics; tourism; innovative solutions to water; desertification .... <i>Possibly climate change impact mitigation</i>  <u>Agro-ecosystems:</u> Management guidance;		protection; better management of PAs; wider spread of knowledge on best practices; economically viable and financially equitable; application of innovatory techniques  Management systems for priority high-nature value agro-ecosystems in place
<b>CROSS-CUTTING</b>	<b>AND SUPPORT STRATEGIES</b>		
Membership and commission support	Review geographical gaps in membership;  Recruit more members from island countries, islands themselves and amongst institutions working on islands.  Review quantitative and skills gaps in light of selected policy and knowledge areas amongst Commission members;  Promote recruitment of new Commission members as appropriate (e.g. landscape historians)  Identify existing expertise in membership and Commissions in light of chosen strategies.		Strong scientific and technical support for programme actions  Heightened credibility of IUCN products  Regional coverage  Greater efficiency  Institutional commitment
Selection of islands	Options:  Biodiversity hotspots (Balearics;		

7

Sicily, Sardinia, Cyprus, Corsica, Crete, Evia, Mallorca, Lesbos, Rhodes

	<p>Corsica; Sardinia; Sicily)</p> <p>Large islands (e.g. over 1000k<sup>2</sup>) because of more varied habitats and species and 83% of total island area<sup>7</sup></p> <p>Relative administrative independence (Balearics; possibly Sardinia/Sicily)</p> <p>Available data: Balearics, ?Corsica ?Malta</p> <p>Most vulnerable (Cyprus; Croatian islands)</p> <p>Affiliation: EU; Association; neither of those</p> <p>Small islands: most isolated</p> <p>Island archipelagos/clusters<sup>8</sup></p> <p>Call(s) for interest in general/specific topics</p> <p>Funding conditions</p>		
<p>Information and communications policy and technology</p>	<p>Options:</p> <p>Active electronic communications dialogue / conference capacity</p> <p>Planned series of meetings on priority themes</p> <p>Publications .... policy briefs</p> <p>Mapping service ...</p> <p>Island focal point/correspondents network ....</p>	<p>Decide policies on information access and presentation; review communications modes with islands and island expertise;</p>	

<sup>8</sup> Balearics; Sardinia, Corsica and small islands; Sicily and clusters; the Croatian islands; the Ionian islands; Northern and Southern Aegean islands; Tunisian Kerkennah islands.

## 8. Bibliography and useful sources

Bold: particularly useful

Beaufoy, G. (2002) Agriculture and Biodiversity in the Mediterranean regions of the EU, Bio-Platform e-conference, 15 April

Bellen et. al. (1990) Sustainable development and environmental management of small islands. (Eds) UNESCO-MAB 1990 (Especially Chapters 1: Overview, Hess; 10: Rational Management of Small Mediterranean Islands: ecological and demographic evaluations 11: The islands of Greece 12: Sustainable Development and Environmental Management: The case of the small Med. Island of Gozo.

Benaboud (1995), Environment and desertification, Second Mediterranean Agriculture Forum, Council of Europe, Jerusalem, December 1994

Biggi, Michel (2001) Représentation Statistiques et économique de l'insularité <http://www.eurisles.com>

Blue Plan (1999) Water Resources and Uses in the Mediterranean Countries: Figures and Facts

[Bonazzi et al.](#) (2001) EU and the Mediterranean Region: a Future Dilemma? Conférence Euroméditerranéenne sur l'agriculture (Strasbourg, 15-16 juin 2001)

Brigand (1991) Les Iles en Mediterranee, Louis et al. Paris, Economica, Plan Bleu.

David L.McKee et. al. (1990) Developmental Issues in Small Island Economies, NOTE: nothing on the Mediterranean (Pacific, Oceania, Caribbean – includes environmental aspects).

Council of the European Union, 21 January 2002, (OR. en) Interinstitutional File: 2001/0053 (COD) 15483/01 Common Position adopted by the Council with a view to the adoption of a Decision of the European Parliament and of the Council concerning the Sixth Framework Programme of the European Community for research, technological development and demonstration activities, contributing to the creation of the European Research Area and to innovation (2002-2006)

Dahl, Arthur Lyon. 1991. *Island Directory*. UNEP Regional Seas Directories and Bibliographies No. 35. UNEP, Nairobi (573 pp.) also at <http://unep.ch/islands>

EEA (1996) Water Resources Problems in Southern Europe: Topic report 15/96, T. Estrela, C.

Marcuello and A. Iglesias, European Topic Centre on Inland Waters

EEA (1999) State and pressure of the marine and coastal Mediterranean environment. Environment Assessment Report No. 5

Economist (2002) "The EU's third-world island" May 4th

European Commission (1994) Portrait of the Islands, with eurostat and DGRegio.

EU: COM(00) 147 final: Regions ultraperipheriques

Friends of the Earth Middle East (2001) Euro-Med Free Trade Zone: Implications for Sustainability: Case Studies, Assessments and Recommendations Conférence Euroméditerranéenne sur l'agriculture (Strasbourg, 15-16 juin 2001) <http://foeme.org/mftz/report.html>

Gentile, F. et al (1999) Setting up of an Experimental Area in Malta for Hydraulic Management and Environmental Restoration of "Chadwick Lakes". (En). Prospettive e proposte mediterranee - Rivista di economia, agricoltura e ambiente. v. 10(4).

- Giavelli, G. and Rossi, O. (1990) Rational Management of SmallMediterranean Islands:Ecological and Demographic Evaluations, paper presented to UNESCO conference on Sustainable Development and Environmental Management of Small Islands, Man and Biosphere Series Vol.5 ed. Beller, d' Ayala, Hein.
- Gourmelon, F. Brigand, L. (1991) Territoires at societes insulaires, Colloque Internale, S.R.E.T.I.E., 15-17 November 1989.
- Grove, A.T. and Rackham Oliver (2001) The Nature of Mediterranean Europe:An Ecological History, Yale University Press
- Greece Now (2001): <http://www.greece.gr/environment>
- HACHE (2001): What status for European Islands? Paper presented to the Conference of the Island Commission,Corsica, June.
- Insula (2001) International Journal of Island Affairs dossier Island Biodiversities September, Year 10 No. 2
- IPCC (2001) Climate Change 2001: Impacts, Adaptability and Vulnerability, 17.2.6 Water Resources, Intergovernmental Panel on Climate Change, UNEP, WMO
- IUCN (1996) Conservation of Mediterranean Island Plants: Strategy for Action, Delaure et.al.
- IUCN (1996) Red List of Threatened Animals, Analysis, Jonathan Baillie
- IUCN (2000) Guidelines for the Prevention of Biodiversity Loss caused by Alien Invasive Species Prepared by the SSC [Invasive Species Specialist Group](#)
- IUCN (2002a) Draft Strategy for Integrated Management of River Basins in the Mediterranean, Arturo Lopez and Carmen Morales
- IUCN (2002b) Discussion Paper, Towards a Strategic Plan for the IUCN Mediterranean Programme, IUCN Centre for Mediterranean Cooperation
- Lacoste, Yves (1999) Hérodote: revue de geographie at de geopolitique 3eme trimestre No. 94 "Europe du Sud Afrique du Nord"
- Le Monde (1999) Les petites isles paradisiaques vivent un enfer ecologique, 01.10.99
- Le Monde (2001) Les iles craignent d'etre noyees dans une Europe elargie, 12.6.2001
- Lecomte J. & T.N. Lheritier (1988). Les aires protegees des iles mediterraneenne. Bulletin Ecologie 19: 457-467
- Macheridis, I (2001) Island Development: Choices and Perspectives. Paper presented to the Conference of the Island Commission,Corsica, June.
- Magliulo, Enzo (2002) Bio-platform e-conference, April
- MCSO (1999) Mediterranean Commission on Sustainable Development, Recommendations and proposals for action on the theme of Tourism and Sustainable Development as adopted by the Contracting Parties (Malta, 27-30 October 1999)
- MEAURO, A. Murray, I (2001) Indicators of Sustainable Development in tourism: The case of the Balearic Islands. Preparatory Conference for the International Year of Ecotourism, 2002, Mahé, Seychelles, 8-10 December
- Medagri [www.iamm.fr](http://www.iamm.fr) Yearbook of agricultural and Food Economies in the Mediterranean and Arab countries 2001
- Médail,F. and Quézel, P. (1999) Biodiversity Hotspots in the Mediterranean Basin: Setting Global Conservation Priorities, Conservation Biology, Vol. 13, No.6
- Parlement Européen, 1998 "Résolution sur les problèmes des régions insulaires de l'Union Européenne", A4-0118/98

- Phillips, A. with Bracewell, F. (2001) Protected Areas: A Challenge for Northern Cyprus, Report and Recommendations following a visit to North Cyprus, February
- Plan Bleu (1997) Water in the Mediterranean Region, Situations, perspectives and strategies for sustainable water resources management, in French and English
- Plan Bleu (2000) 130 Indicators for Sustainable Development in the Mediterranean Region
- Ramade, F. 1990 Conservation des écosystèmes Méditerranéenne
- Regional aspects of global change in the Mediterranean Region [www.medias.obs-mip.fr](http://www.medias.obs-mip.fr)
- Sivignon, Michel (1988) Les Iles et les Etats Méditerranée orientale, Herodote: revue de géographie et de géopolitique 3ème trimestre, No. 90
- Scetarić, Vlatka Piasevoli, Gvido (2002) Small islands and biodiversity: Threats to Biodiversity of Croatian Islands, Bio-Platform e-conference, April
- Treaty of European Union (Amsterdam) Title XVII, Arts. 158 and 30
- UNEP (1992) Semi-enclosed seas: 12-14 Feb. 1992 (16 Caribbean countries, 16 European and EEC, UNEP: discussed water quality, coastal zone management, sea-level rise)
- UNEP (2001) Project for the preparation of a Strategic Action Plan for the conservation of biological diversity in the Mediterranean (SAP BIO): Status of Implementation of the project 1 July –31 December 2001
- Whittaker, R. (1998) Island Biogeography: ecology, evolution, and conservation. Oxford University Press.
- WTO/UNEP/Blue Plan (2000) Sustainable Tourism and Competitiveness in the Islands of the Mediterranean, International Seminar, Island of Capri, Italy, 17-20 May 2000, UNEP, WTO, Plan Bleu
- UNEP, EEA (2002) Agriculture and Biodiversity in Europe: Background Document for the Pan-European Conference on Agriculture and Biodiversity, Ybele Reinder Hoogeveen; Jan-Erik Petersen; Peder Gabrielsen
- UNEP/Plan Bleu (2000), WTO International Seminar on Sustainable Tourism and Competitiveness in the Islands of the Mediterranean, Capri, Italy 17-20 May 2000.
- UNESCO/CIS: (2002) Wise Coastal Practices for Sustainable Human Development Forum: Small islands and the World Summit on Sustainable Development. (+Français) (+Español): Posted By: Bruce Potter; Monday, 21 January 2002. Web: <http://www.unesco.org/csi>,
- Vitousek, P.M. et. al. (eds) (1995) Islands Biodiversity and Ecosystem Function, Springer

## Annex A

**COR/02/03656.en Brussels, March 15 2002**

### **ISLANDS NEED SPECIAL SUPPORT SYSTEM**

The existing EU measures for counteracting the disadvantages of island regions are inadequate. A special system of support is urgently needed if islands are not to face further isolation and marginalisation. So says the Committee of the Regions in an opinion drawn up by Christos Paleologos (EL/PES) and adopted at the 13-14 March plenary session.

Of course, there are many differences between different island regions, Mr Paleologos explains, but they all face the same problems: high transport costs, expensive or limited supplies of energy or water, limited access to education, information, entertainment and administration and a lack of exploitable land.

The CoR therefore calls for changes to the Structural Funds, so that:

All island regions should be eligible for Objective 1 support

A special funding mechanism should be set up to tackle geographical or demographic disadvantages not covered by Objective 1.

A new programme for islands should be developed under INTERREG.

The European Union also needs to focus more on island regions in its general policies, says Mr Paleologos. The island dimension should be taken into account in policies on the energy market, air transport taxes, the future of the Common Agriculture and Fisheries Policies and so on. Islands should feature separately in the statistical definitions used as the basis for policy decisions.

The CoR argues that these matters need to be addressed quickly, to ensure that EU enlargement does not leave disadvantaged regions of the current member states lagging further behind. The treaties make economic and social cohesion EU aims; the CoR believes territorial cohesion should be added to the list.



## Annex B: A selection of Useful Contacts

The following listing identifies web sites and individual names found to be useful and those web sites which appear to be interesting but have stopped operating for one reason or another (this in order to save people's time!). Main official sites such as for UNEP/MAP have not been included. Potential funders' contacts are given in Annex D.

### General Information on islands

Centre de recherche de la Biodiversité Insulaire et Méditerranéenne,  
Joseph CASANOVA: Tel : 04 95 52 41 21 Email : [casanova@vignola.univ-corse.fr](mailto:casanova@vignola.univ-corse.fr)  
(see also Corsica university below)

Le projet mené au sein du centre de recherche de la Biodiversité Insulaire et Méditerranéenne, centre créé dans le cadre de la structuration de la recherche, regroupe les chimistes en produits naturels, les biochimistes, les biologistes, les écologistes et les géologues.

Avec un patrimoine naturel exceptionnel, la Corse dispose d'un capital remarquable en sites, écosystèmes, faune, flore et eaux. Les objectifs sont :

- d'englober les divers aspects d'une thématique visant à connaître, préserver, contrôler et gérer les espaces naturels où vit l'homme
- de développer les activités de recherche qu'il paraît nécessaire ou pertinent de traiter sur l'île, dans les domaines des sciences du vivant et des sciences de la terre
- de fournir simultanément des outils d'analyse, de recherche et d'aides à la décision pour les professionnels ou décideurs économiques et politiques.

The work to date of the Centre is almost exclusively on essential oils of Mediterranean plants. M. Casanova would welcome collaboration with IUCN.

INSULA (International Scientific Council for Island Development): <http://www.insula.org>  
Secretary General: Pier Giovanni d'Ayala Tel. 33 1 45 68 40 56 e-mail: [pg.d-ayala@unesco.org](mailto:pg.d-ayala@unesco.org) Based at MAB UNESCO but is an independent NGO. Publishes INSULA magazine at Foundation for International Studies: Islands and Small States Institute, Malta (see below under Universities). Little work specifically on biodiversity. Would welcome contact with IUCN.

The membership of Insula includes researchers from a wide range of disciplines, special lists and administrators as well as institutions who have at heart the sustainable development of islands and small island states.

The aims of INSULA are to contribute to the economic, social and cultural progress of islands throughout the world as well as to the protection of island environments and the development of their resources. Within such a context INSULA seeks to collaborate with any organisation at the national, regional or international level sharing the same goals and interests.

Through its activities INSULA seeks to facilitate:

Technical cooperation in all fields relating to sustainable island development with a special interest in island cultures and human resources development.

The exchange of education and experience through the publication and diffusion of periodical journals, books and reports using the international and multidisciplinary network represented by its members.

Lobbying group for EU islands: not all the data sets and centres mentioned on the home page appear to be operative e.g. that on biodiversity. But a useful site and would welcome cooperation with IUCN.

Contact: M.Michel Biggi +33 495 52 10 70 (technical director)

Small islands information network: <http://www.upei.ca/~siin/>

Not operational

<http://www.islandstudies.org/>

Offers lists of standard urls ... not specifically on islands and not updated since 1999

<http://www.unep.ch/islands>

This site gives access to SIDS (Small Island Developing States) information and reports

This site, assembled by UN system-wide Earthwatch Coordination of the United Nations Environment Programme, provides access to a number of resources concerning islands, primarily from within the United Nations system, that are otherwise rather scattered and difficult to obtain. It includes basic UN documents or extracts from documents relevant to islands, educational materials concerning islands, and a directory listing some 2,000 islands and giving their basic geographic, environmental and socio-economic characteristics. It covers • Action by the United Nations on islands • Preparation of Global Environment Outlook (GEO) reports on SIDS • Island Directory (compilation of geographic, environmental, and socio-economic information on some 2,000 islands and over 150 countries, territories and administrative units with islands) • Small island environmental management • A do-it-yourself course and training programme for people living on islands. Includes 46 units explaining the basic principles of island environmental management • United Nations Documents on Islands, including Islands in Agenda 21, the Barbados Conference, reports to the Commission on Sustainable Development, and others.

**Arthur Dahl:** about to retire from UNEP Coral Reefs Initiative and intends to up-date UNEP islands database (which in fact is the property of Mr Dahl). Would welcome collaboration with IUCN: he is already a member of two IUCN commissions.

### **Agriculture and biodiversity**

Institut Agronomique Méditerranéen de Montpellier

[http://www.iamm.fr/ist/ress\\_doc/default.html](http://www.iamm.fr/ist/ress_doc/default.html)

INRA: <mailto:ribard@paris.inra.fr>

Not found work on islands per se.

Agricultural University Athens: Prof. Leonidas Louloudis +301 0346 2808 (not able to contact but was recommended for agriculture on Greek islands).

### **Climate change**

<http://www.ipcc.ch/pub/tar/wg2/631.htm>

### **Water**

GWP-MEDTAC (see Annex C)

## Portal for coastal work

<http://www.coastalguide.org/>

## Maps

<http://ims.wcmc.org.uk/>

AREMM an interactive Multimedia Atlas for the Mediterranean run out of Montpellier:

<http://www.iamm.fr>

## Literature (not cited in bibliography)

The Nature of Mediterranean Europe

<http://www.yale.edu/yup/books/084439.htm>

Oxford Geography and environment department

<http://www.geog.ox.ac.uk/islandbio/book.html>

## Universities/Research institutes

University of Corsica

L'Université a procédé à un regroupement des Centres existants en un Institut de l'Environnement. Créé le 5 octobre 2000 (vote des statuts en Conseil d'Administration de l'université), il regroupe la quasi-totalité du potentiel de recherche de l'établissement et accueillera les futurs chercheurs du centre ENSAM de Bastia. Il a été reconnu et acté par U3M et traduit financièrement à travers le CPER et le DOCUP, en particulier sont prévus 30 MF pour la construction du bâtiment de l'Institut, ainsi que des moyens très importants concernant les NTIC et l'équipement mi-lourd (de l'ordre de 20 MF). Au total il comprend 300 membres, 140 enseignants-chercheurs, 10 IATOS , 150 doctorants et traite un volume de 200 publications par an. L'Institut de l'Environnement fédère les centres et unités de recherche actuels :

- le centre URA-CNRS "**Systèmes Physiques de l'Environnement** " (**S.P.E**) qui situe son développement dans le domaine de l'Environnement avec l'aval de la Direction scientifique du CNRS (en évolution vers une Unité Mixte Université-CNRS).

- le centre de la "**Biodiversité Insulaire et Méditerranéenne**" (**B.I.M**) qui concerne également les laboratoires de l'INRA en Corse. Ce pôle doit être reconnu et validé dans le cadre d'un groupement associant les grands organismes (Université, INRA-CIRAD, IFREMER, INSERM) en préfiguration d'une Unité Mixte Université-INRA.

- le centre des **Iles, du Développement durable et des Institutions en Méditerranéennes** (**I.D.I.M**), regroupant les juristes et les économistes qui ont décidé d'orienter plus fortement leurs activités sur les incidences de l'environnement en termes juridique et économique.

- le **Centre de Recherches Corse-Méditerranée** (**C.R.C.M**) regroupant les chercheurs en Sciences Humaines, Lettres et Langues, qui peuvent pour une grande partie rallier utilement ce thème central.

- **l'Institut d'Etudes Scientifiques de Cargèse** (**I.E.S.C**), UMS, qui de son côté accompagne le développement de ce thème fédérateur en orientant une partie de ces Ecoles d'été sur l'Environnement.

Personne à contacter : [Mlle Nathalie GIORGI](mailto:giorgi@univ-corse.fr) Tél : 04 95 45 01 78 / Fax : 04 95 45 00 88 /  
Email : [giorgi@univ-corse.fr](mailto:giorgi@univ-corse.fr)

Foundation for International Studies: Islands and Small States Institute: University Building,  
St. Paul Street, Valletta, VLT07, Malta. Fax/Tel: (356) 248218 email: [lbri1@um.edu.mt](mailto:lbri1@um.edu.mt) or  
[islands@um.edu.mt](mailto:islands@um.edu.mt) Global reach: remarkably few publications on Mediterranean islands;  
what there is mostly tourism. Professor Lino Briguglio, Director and INSULA contact (see  
above).

University of Aix-en-Provence: Mediterranean library  
[http://periples.mmsh.univ-aix.fr/Biblio\\_med/F\\_K\\_biblioMed.htm#I](http://periples.mmsh.univ-aix.fr/Biblio_med/F_K_biblioMed.htm#I)

CNRS/CEFE (Centre d'Ecologie Fonctionnelle & Evolutive), Montpellier. **Jean-Louis  
Martin**, Charge de Recherche [martin@cefe.cnrs-mop.fr](mailto:martin@cefe.cnrs-mop.fr). Has (and is doing) done research  
over long time horizons on Corsican species and worked in Canadian islands.

**Claudia Corti**: working on Amphibians and Reptiles of the Mediterranean islands (in  
particular lizards, snakes, and tortoises) collaborating with western and eastern Mediterranean  
colleagues. For fauna (in particula Vertebrates) and even for flora of the whole area I am  
contact with different colleagues and a relatively productive net has been built up.  
[claudia.corti@unifi.it](mailto:claudia.corti@unifi.it)

#### **Islands authorities available sites and contacts**

Comunità Autonoma des Illes Balears <http://www.caib.es/fcont.htm>  
Peripheria Notio Aigaio <http://www.ypai.gr/>  
Regione Autonoma della Sardegna: <http://www.regione.sardegna.it/>  
Regione Siciliana: <http://151.99.146.190/>  
Peripheria Vorio Aigaio: <http://www.ypai.gr/>  
Ministry for Gozo - Ministeru Ghal Ghawdex: <http://www.magnet.mt/ministries/gozo/>

Croatia: Mr. Ivan Martinic, the Assistant Minister of Environment, pleased to cooperate with  
IUCN. Contact: Ms. Mirna Boic ([mirna.boic@mzopu.hr](mailto:mirna.boic@mzopu.hr)), (participated the IUCN European  
members' Meeting in Austria).

#### **Organisations**

Ionian Islands Earth Sea Sky Mainly working in Zakynthos NP and mainly on turtle nesting  
beaches but have wider flora and fauna interests too.  
<http://www.earthseasky.org/>

Greenpeace Mediterranean  
<http://www.greenpeacemed.org.mt/>

Mediterranean directory of environmental organisations  
<http://www.atw-wwf.org/mdeo/>

MIO-ECSDE: <http://www.mio-ecsde.org>

The **Mediterranean Information Office for Environment, Culture and Sustainable Development**, is a Federation of Mediterranean Non-Governmental Organisations (NGOs) for Environment and Development. MIO-ECSDE acts as a technical and political platform for the intervention of NGOs in the Mediterranean scene. In co-operation with Governments, International Organisations and other socio-economic partners, MIO-ECSDE plays an active role for the protection of the environment and the promotion of the sustainable development of the Mediterranean Region and its countries.

## **European Union**

DG Reg. Responsible for producing database and report on islands of EU

[http://europa.eu.int/comm/regional\\_policy/themes/environ\\_en.htm](http://europa.eu.int/comm/regional_policy/themes/environ_en.htm)

Pierre-Antoine Barthelemy: [pierre-antoine.barthelemy@cec.eu.int](mailto:pierre-antoine.barthelemy@cec.eu.int) Tel. +32 2 29 53 216

DG Env. Responsible for:

Mediterranean on international cooperation team: Athena Moumouris Tel. +32 2 296 39 51

Barcelona convention/Euro-med partnership: Alessandro Curatilo Tel. +32 2 29 90 30 40

MEDA/SMAP

<http://europa.eu.int/comm/environment/smap/home.htm>

EU Mediterranean Partnership and funding mechanism

European Environment Agency:

<http://www.eea.eu.int>

Contact for biodiversity matters: Ms Ulla Pinborg [ulla.pinborg@eea.eu.int](mailto:ulla.pinborg@eea.eu.int)

European Topic Centre for Nature and Biodiversity

<http://www.eionet.eu.int> Tel: 33 1 40 79 38 70 Fax: 33 1 40 79 38 67

## **Information technology and communication**

The Government of the Canary Islands and the European Commission have just held a conference on the Information Society and Sustainable Regional Development aimed partly at insular regions (<http://www.canarias-digital.org/canarias2002/>).

**Chamber of Commerce in EU insular regions** : +32 2 648 57 26

Have IUCN Malaga contacts. New Secretary General who will contact IUCN if he is interested.

## **WWF offices in the EU Mediterranean**

### **Cyprus**

Dr Artemis Yiordamli

Executive Director

Cyprus Conservation Foundation

Tel: +25 358632

Fax: +25 352657

[ccf@globalsoftmail.com](mailto:ccf@globalsoftmail.com)

**Malta**

Hubert Theuma

[Eco@ecomalta.org](mailto:Eco@ecomalta.org)

Phoenixfire@melita.net

ECO

**WWF ADENA**

C/Gran Vía de san Francisco, 8Esc. D

28005 Madrid, Spain

***Suzana Requena***

Email: [srequena@wwf.es](mailto:srequena@wwf.es)

1...1.1 Phone: +34 91 354 0578

Fax: +34 91 365 6336

[www.wwf.es](http://www.wwf.es)

***WWF Italy***

***Isabella Pratesi***

Via Po 25/C

00198 Rome

Italy

Phone: +39 06 844 9 71

Fax: +39 06 855 44 10

Email: [I.pratesi@wwf.it](mailto:I.pratesi@wwf.it)

**WWF Greece**

26 Filellinon Street

105 58 Athens

Greece

***Panagiota Maragou***

Freshwater and Fauna Coordinator

***Theodota Nantsou***

**Policy Officer**

Phone: +30 1 331 48 93

Fax: 30 1 324 75 78

Email: [p.maragou@wwf.gr](mailto:p.maragou@wwf.gr)

Email: [t.nantsou@wwf.gr](mailto:t.nantsou@wwf.gr)

## Annex C

### GLOBAL WATER PARTNERSHIP

The Global Water Partnership (GWP) was launched in August 1996 at a founding meeting in Stockholm, at the initiative of the World Bank, United Nations Development Programme (UNDP) and Swedish International Development Co-operation Agency (Sida). It is an international network open to all organisations dealing with water resources management. These organisations include government institutions of developing as well as developed countries, UN agencies, regional organisations, external support agencies (ESAs), professional associations, research organisations, the private sector and NGOs.

The GWP's governance structure consists of a policy-making body, the Consultative group (CG); a Steering Committee (SC); a Secretariat; and a Technical Advisory Committee (TAC). In its work, GWP seeks to replicate itself at regional levels. It will do so by mobilising support for the creation of Regional Water Partnerships (RWPs) and Regional Technical Advisory Committees (R-TACs). It is envisioned that GWP will eventually operate within ten sub-regions, each equipped with a RWP and an R-TAC.

The goals of the GWP have been crystallised in its mission statement:

"The mission of the global water partnership is to support countries in the sustainable management of their water resources".

In pursuing its mission, GWP has the following objectives:

- clearly establish the principles of sustainable water resource management,
- identify gaps and stimulate its partners to meet critical needs within their available human and financial resources,
- support action at local, national, regional or river basin level that follows principles of sustainable water resources management,
- help match needs to available resources, and,
- strengthen mechanisms for sharing information and experiences.

### MEDITERRANEAN TECHNICAL ADVISORY COMMITTEE

The work of MEDTAC relates to the overall objectives of GWP. MEDTAC is a replication of GWP TAC at the regional level, emphasising support to the implementation of integrated water resources management (IWRM) practices in a particular region of the world. Each regional TAC should be seen as an independent professional and technical facility, complimentary to existing regional structures beneficial to those as well as all other parties working actively for the implementation of IWRM within a particular region. These may include governments, NGOs, CBOs, universities, private sector, etc.

The interim MEDTAC is composed of representatives of existing and most relevant networks and institutions working in the field IWRM in the Mediterranean area, for a duration of one year after approval by the GWP : PAM/Plan Bleu, IME, MIO/ECSDE, CIHEAM, MWN, CEDARE and MedWet. The members serve as representative of their network or institution. They will therefore carry out MEDTAC work in parallel with their normal duties. The IME is in charge of the secretariat of the interim MEDTAC.

The specific objectives of MEDTAC are to:

1. develop conceptual approaches for operational implementation of the Dublin-Rio principles in their region, drawing on the emerging international experience and adapting options to the realities of the countries of the region.
2. improve exchange of experience by networking expertise within the region as well as establishing contacts to other regions and the international expertise.
3. facilitate the provision of strategic assistance on IWRM within the region at regional, country and local level. The assistance may include identification of needs and existing

expertise in the water sector as well as gaps to be filled by competent service providers (Associated Programmes or "APs").

To reach these objectives, MEDTAC launched the Mapping and Vision exercise upon which the Framework For Action will be built.

### **MEDITERRANEAN VISION**

The MEDTAC built it upon the existing prospective works in the Mediterranean such as Plan Bleu under the guidelines provided by the Vision project of the World Water Council (WWC).

The regional vision consultations provided specific inputs to the World Water Vision of a desirable World Water situation in year 2025. The objective was to provide vision of "futures" according to a set of global scenarios that were defined by the WWC Vision project. A series of regional consultation processes aim at translating and discussing these global scenarios in regional contexts.

### **MEDITERRANEAN MAPPING**

The Mediterranean networks have already done quite a lot of consultations and preparation of background documents related to the identification of problems and needs in the Mediterranean region. The work of MEDTAC consists mostly in building on existing knowledge and use the synergy created by the present activities of the Mediterranean networks for engaging in a consultation process.

The general mapping aims at:

- providing an overview of the regional/national strategic level issues in IWRM (Integrated Water Resources Management) for which technical assistance may be required in the Mediterranean countries.
- providing an overview of existing national/regional IWRM service providers.
- identifying gaps in relation to the priorities in order to help setting a framework for action in later stages.

### **MEDITERRANEAN FRAMEWORK FOR ACTION**

So as the World Water Vision could be achieved, concrete and realistic programmes of action are needed. A first step towards such programmes of action is the Framework for Action (FFA), which was developed and is now being completed. It will be a route map of how to reach the Vision objectives and will identify key milestones along the way. The final outputs will establish which combinations of policy measures, management instruments, investment priorities and implementation strategies will be needed in order to reach those milestones.

---

GWP / MEDTAC Secretariat Domaine de Lavalette - 859, rue Jean Francois Breton 34093  
MONTPELLIER Cedex 5 Tel. : 33 / (0)4 67 61 04 00 Fax : 33 / (0)4 67 52 28 29  
E-mail : [gwp.medta@mnet.fr](mailto:gwp.medta@mnet.fr)



## Annex D: Funding opportunities

### Introduction

Given that the majority of Mediterranean islands lie within EU member states or Association countries, the main source of non-bilateral funding will be the European Union. Island work will not in general be eligible for GEF funding for example. The only significant island country which may be eligible for METAP and GEF/FFEM is Croatia. Tunisia would also of course be eligible.

With regard to themes, desertification appears to be a priority for both multi-lateral and bi-lateral funding and it figures fairly highly in the 6<sup>th</sup> Framework Research Programme of the European Union. This is probably followed by water but usually this is in relation to human or productive consumption rather than in relation to ecosystems.

With regard to setting priorities for fundraising and in light of the proposed strategic direction of an islands programme, the EU Research programme should perhaps take first place. It has already shown an interest in island biodiversity and ecosystems through a bio-platform discussion and its objectives and activities clearly underline information and policy linkages.

### Relevant European Union funding instruments

#### 6<sup>th</sup> Framework Programme for Research ([www.cordis.lu](http://www.cordis.lu))

The EU Sixth Framework Programme for Research and of the European Community for research, technological development and demonstration activities, contributing to the creation of the European Research Area and to innovation (2002-2006) is passing through consultation stages with the European Parliament having been approved by the Council in January 2002.

At this stage, the programme offers considerable opportunities for IUCN and work on islands in the Mediterranean. In particular, point 6 under section 1: Focussing and integrating Community research includes:

c. understanding marine and terrestrial biodiversity, marine ecosystem functions, protection of genetic resources, sustainable management of terrestrial and marine ecosystems and interactions between human activities and the latter; (d) mechanisms of desertification and natural disasters; (e) strategies for sustainable land management, including integrated coastal zone management (ICZM), and including integrated concepts for the multipurpose utilisation of agricultural and forest resources, and the integrated forestry/wood chain;

Another point within this theme is the impact of greenhouse gas emissions and atmospheric pollution including measures such as carbon sinks.

This is the section which has so far been allocated the overwhelming bulk of the funding (Euro 13 740 million) and within this, 2.1 billion Euro are allocated to point 6 described above.

In addition, the 6<sup>th</sup> Framework Programme includes specific actions covering wider, or newly emerging actions including sustainable management of Europe's natural resources. This may also be an interesting point of entry for IUCN because they tend to be policy- rather than science-driven themes. Research under this heading will include:

(a) the modernisation and sustainability of agriculture and forestry, including their multifunctional role in order to ensure the sustainable development and promotion of rural areas; (b) tools and assessment methods for sustainable agriculture and forestry management;

(c) the modernisation and sustainability of fisheries, including aquaculture-based production systems;

Another element of potential interest to IUCN are the so-called COORDINATION ACTIONS. These are intended to promote and support the coordinated initiatives of a range of research and innovation operators aiming at improved integration. They will cover activities such as the organization of conferences, meetings, the performance of studies, exchanges of personnel, the exchange and dissemination of good practices, setting up information systems and expert groups, and may, if necessary, include support for the definition, organisation and management of joint or common initiatives.

Participation in the EU Research programme is open to Mediterranean countries with agreements with the EU (all except for Libya) and indeed the Mediterranean including the western Balkans is singled out as one eligible region of three.

Contact for biodiversity: [Martin.Sharman@cec.eu.int](mailto:Martin.Sharman@cec.eu.int)

**LIFE III (Regulation (EC) 1655/2000 O.J. L 192 of 28/7/2000).**

<http://europa.eu.int/comm/life/home.htm>

<http://europa.eu.int/comm/life/3countr/index.htm>

<http://europa.eu.int/comm/life/nature/index.htm>

Details of criteria and of how to apply are available at the above web sites. An overview in light of IUCN's programme in the Mediterranean and the foregoing discussion on islands is presented below.

The total budget for LIFE III (2000-2004) is Euro 640 million. This includes the three LIFE elements of Environment, Nature and Third Countries. Through EU member states, association agreements with EU candidate countries and the Third Countries LIFE programme, all the Mediterranean countries with islands are now eligible for LIFE funding.

Criteria for LIFE Nature project funding are: 1) Conservation of sites proposed by the Member States under the Habitats Directive 2) Conservation of sites classified as Special Protection Areas under the Birds Directive 3) Conservation of species of flora and fauna of Community importance. By far the largest amount of funding went to projects under criterion 1 in 2000-2001.

LIFE-Nature's main objective is to contribute to the establishment of the NATURA 2000 network

Of the projects selected for 2000-2001, Greece was successful with an application for the monk seal while in Spain, a project to deal with Posidonia beds around the Balearic islands was successful as well as one dealing with non-native invasive species and habitats on Minorca. A project on black pine forests on Corsica will be and an endemic fir species in Sicily. Of the Accession countries (LIFE Third Countries projects), Croatia has adhered to LIFE but none of the projects submitted for 2001-2 appear to concern islands.

The LIFE III regulation has introduced two new kinds of projects. Starter measures and co-op measures.

**'Starter' measures** are intended to help proponents (LIFE beneficiaries or former beneficiaries) prepare LIFE-Nature projects involving partners from two or more Member States and/or candidate countries. The total cost of each successful project should not exceed EUR 30.000. The EC could finance up to 100% of the eligible costs and the work should be completed within 10

months. This will be the only call for this new measure, it will not be repeated next year. Managing such an application may be costly for the new IUCN's Mediterranean office in that it itself has not been involved in LIFE projects in the past and it would have to bring together members and partners who have. This is probably not an option of immediate importance.

'Co-op' measures are intended to support an exchange of experience between projects. Proposals must involve at least three on-going or past LIFE-Nature projects targeting the same or similar conservation issues (e.g. same species, habitats). The total cost of each project should not exceed EUR 60.000 (up to 100% EC funding) over a period of 24 months. It is intended to launch a similar call for cooperation projects next year. Only about 5 co-op projects will probably be funded in 2002 but there will be another call in 2003 and this kind of funding seems to be potentially well-adapted to assist in IUCN's convening strengths. **The deadline for applications in 2002 is 25 June.**

Contact: [Bruno.Julien@cec.eu.int](mailto:Bruno.Julien@cec.eu.int)  
DG ENV.D.1 - office: BU-9 2/1

#### LIFE Third Countries (for URL see above)

The objective of the LIFE-Third Countries programme (LIFE-TCY) is to contribute to the establishment of capacity and administrative structures, and the development of environmental policies and action programmes, in third countries bordering on the Mediterranean and the Baltic Sea (other than the countries of central and eastern Europe which have concluded Association Agreements with the European Community).<sup>2</sup> In practice, the 2000-2001 projects all involve capacity-building of some kind.

Croatia was successful with one biodiversity conservation project in Lonsko Polje but no projects in islands. Cyprus received funding for one project but it does not concern natural resources of biodiversity. Malta will receive funding for a project to map soils. Tunisia and Morocco will together implement a project to monitor desertification which may be of minor interest for the Kerkennah islands and Djerba.

Proposals for the 2002 allocation had to be submitted before the end of November 2001; if IUCN wishes to apply for 2003, it should probably begin preparations immediately.

**MEDA** [http://europa.eu.int/comm/external\\_relations](http://europa.eu.int/comm/external_relations)

The MEDA Programme is the financial instrument for the Euro-Mediterranean Partnership. For MEDA II, running from 2000-2006, the indicative budget is Euro 5.3 billion. The Short and Medium-Term Priority Environmental Action Programme (SMAP) is the main environmental component of MEDA. The Partners have selected by consensus the following five priority fields of action for the SMAP : Integrated Water Management, Waste Management, Hot Spots ( covering both polluted areas and threatened biodiversity elements ), Integrated Coastal Zone Management, and Combating Desertification.

The 2nd Euro-Mediterranean Ministerial Conference on the Environment to be held on 9 and 10 July in Athens is expected to recommend that SMAP, after five years of operation, in the future includes a framework of actions to be taken to promote environmental integration within the Euro-Mediterranean Partnership and proposals for operational synergies with other Programmes and Conventions applying in the Mediterranean. This more strategic approach (for MEDA as a whole and reflected in SMAP) accompanied by greater national responsibility for implementation, is modelled on that adopted by the PHARE programme for central and eastern

Europe. There will be three-year national indicative programmes within the overall strategy and a regional component.

IUCN may be able to exert influence on government partners to include biodiversity/sustainable development components within their national programmes but past experience in eastern and central Europe suggests that a more cost-effective, time efficient and potentially more successful approach is to target the regional component of the funds. This would also meet IUCN's objective of being present as a regional player in the Mediterranean. However, 90% of funds will go to the National Programmes and only 10% for the regional.

The regional SMAP should serve the following specific objectives:

- reinforce national capacities through the development and dissemination of appropriate policies, tools and methodologies;
- contribute to a better understanding of and co-operation between Partners on environmental issues of common interest;
- encourage Partners to develop national policies in the five SMAP priority areas and to consider the possible inclusion of well-defined programmes in support of this in the National Indicative Programmes;
- develop the policy dialogue through the SMAP network involving all major actors in the region so as to promote the drawing up of national programmes for the integration of environmental considerations;
- identify initiatives involving concrete operational projects of broader interest for the Mediterranean, the results of which could be replicated (pilot or demonstration projects);
- identify projects that contribute to the implementation of commitments undertaken in major relevant international fora, especially in the Barcelona Convention context, or which relate to international plans and programmes;
- contribute to complementarity and synergies with other programmes and activities of other organisations.

The penultimate activity above is particularly interesting for IUCN because it specifically includes linkages with the Desertification, Biodiversity and Ramsar Conventions as well as with the various Barcelona instruments.

Supporting measures encouraged by SMAP are as follows:

- promotion of the use of Environmental Impact Assessment as an instrument of preventive policy for projects, programmes and plans to be carried out within the different development sectors, including in cases of transboundary projects;
- awareness enhancement (campaigns, information activities, documentation centres);
- capacity building, including consolidation of the environmental agencies in the Mediterranean countries;
- partnership building, including civil society involvement and public / private co-operation;
- education and training (special programmes should be developed at regional and national level for training project managers and training in financing techniques);
- transfer of appropriate and environmentally sound technologies and know-how including maintenance, where necessary, contributing inter alia to a sustainable industrial conversion; encouragement of local / regional initiatives to develop appropriate techniques;
- networking : promotion of North/South, South/South and North/South/South cooperation, developing relations and exchanges among governments, local authorities and civil society organisations, such as NGOs, universities, industrial organisations, etc.
- promotion of the use of Internet to facilitate communications and to make the environmental information easily accessible to the public;

- establishment of sustainable development indicators, evaluation/performance indicators and environmental monitoring;
- support for the implementation of obligations resulting from relevant international instruments;
- promotion of adoption and implementation of legislation and regulatory measures when required, in particular of preventive measures and of appropriate environmental standards, in order to up-grade the environment in the region and to contribute to the economic development and to the establishment of an environmentally sustainable Free Trade area.
- collection and distribution of information and exchange of experiences, as well as development of guidelines for planning, especially as regards major issues such as the protection of biodiversity, combating desertification and integrated management of coastal zones, with the aim of facilitating appropriate concrete demonstration projects to deal with problems in specific areas.

There is considerable scope for IUCN action amongst the above.

IUCN does not sit on the SMAP NGO Steering Committee. If its members and the Secretariat feel that it is worth it, it should perhaps try to seek a place. One of IUCN's Mediterranean members does sit on the Steering Committee (MedForum) and national organisations of both WWF and Friends of the Earth international who both have seats on the Committee, are members of IUCN. Another opportunity to influence SMAP is by attending the regular Civic Forum meetings staged by Mediterranean NGOs in relation to the SMAP.

The **next Call for regional SMAP proposals** is expected to be published in 2003.

## **CARDS**

The CARDS programme replaces the former OBNOVA and PHARE programmes. With regard to interest for islands, Croatia falls under the CARDS programme. It has a total budget of Euro 14 million for December 2001 to December 2004 and has a regional harmonisation and cooperation programme in addition to national programmes. While none of the four main activities are of direct interest to IUCN, there is a budget line on "democratic stabilisation" focussing on development of civil society which may yield some funding for joint activities between Croatian and EU member state islands.

The Croatian national plan has been funded to the extent of nearly Euro 37 million for 2001 to 2004. There is little scope for work on islands and biodiversity/sustainable development except perhaps, as above, a small amount for strengthening civil society.

**INTERREG III** [http://europa.eu.int/comm/regional\\_policy/interreg3/](http://europa.eu.int/comm/regional_policy/interreg3/)

For the period 2000-2006, Interreg III has a budget of 4,875 million euro (1999 prices).

Third countries in the Mediterranean may take part in Interreg through MEDA, CARDS and other financial instruments (i.e. Croatia with regard to island matters). The Commission has proposed a financial allocation per Member State. It is based primarily on population rates in the internal border areas of the EU, ultra-peripheral regions or border areas with Central and Eastern European countries. Between 50% and 80% of the national envelopes must be allocated to cross-border cooperation and 6% to interregional cooperation.

Depending on the requirements, proposals submitted under Interreg III may receive Commission funding for technical assistance in designing, financing and implementing initiatives.

There are three components of Interreg III. Components IIIB and C appear to be the most appropriate for island projects as islands are specifically encouraged to take part. "The

participation of island and ultra-peripheral<sup>9</sup> regions in the various partner networks is particularly important as it is too for candidate countries”.

The main relevant actions allowed under Interreg IIIB which may be of interest to islands are:

Promotion of the environment and good management cultural heritage and of natural resources, in particular water resources ;

– Contributing to the further development of a European ecological network (NATURA 2000), linking protected sites of regional, national, transnational and Community importance.;

– Creative rehabilitation of cultural landscapes degraded by human activities, including areas threatened or degraded by agricultural abandonment, in the framework of integrated spatial development strategies.

– Innovative promotion of natural and cultural assets in rural regions as potential for development of sustainable tourism, in particular in sparsely populated areas.

Strand C includes cooperation actions related to specific topics to be defined by the Commission and includes environment. Within this strand C, particular attention should be paid to participation by the insular and most remote regions and the applicant countries in the various networks.

Accessing Interreg funding has very high transaction costs especially when attempting to link with other non-EU country funds such as CARDS or MEDA (although the Commission is trying to improve the linkages in response to criticism).

The next calls to tender will take place on May 31; the end of September and the end of the year (2002).

### **Other multilateral funding**

**NATO science programme:** <http://www.nato.int/science/e/med.htm>

NATO has initiated a Dialogue with seven countries of the Mediterranean region, reflecting the Alliance's view that security in Europe is closely linked to security and stability in the Mediterranean. Known as the [Mediterranean Dialogue](#), the countries eligible include Tunisia (Kerkennah islands). There is also the possibility of including Croatia as a so-called “partner” country.

There are grants available for [Cooperative Science and Technology sub-programme](#) which include earth sciences (ecological sustainability; scientific and technical aspects of water management) and cover [Collaborative Linkage Grants](#), [Expert Visits](#), [Advanced Study Institutes](#) or [Advanced Research Workshops](#). Applications must be made in cooperation with scientists from one or more of the NATO member countries.

Applications can be made three times a year. For the Earth Sciences section **applications need to be made before 1 September and 1 December 2002**. These can be done over the internet.

---

<sup>9</sup> Canaries, Madeira and French overseas territories

## ANNEX E

### **First-phase actions: providing a rationale for a Mediterranean Islands Initiative**

#### Objectives

- To provide the biodiversity arguments or a **rationale** for an island initiative in relation to wider Mediterranean challenges
- To identify a **point(s) of entry** for a possible initiative

#### Actions

An information phase as suggested could be composed of two main elements:

1. A small project to **extract information** about islands from existing databases.
  - **Protected areas** databases (Natura 2000; UN/WCMC/IUCN; the Barcelona list of Specially Protected Areas; the Emerald Network; MAB; World Heritage; possibly national systems especially for Croatia which has not yet addressed Natura 2000).
  - Mediterranean island **species information** from Red Lists, and perhaps the Bern Convention particularly for non-EU countries. This would be fairly crude information but would be a starting point for further discussion and identification of gaps.
  - If funds allow, commissioning of papers on key aspects of island biodiversity (suggested in this report: agriculture; tourism/urbanisation; water; climate change .....
2. Holding a meeting of island biodiversity experts to discuss the implications of the above background documents along with other papers which might be delivered at the meeting in terms of rationale for a programme and IUCN's niche or point(s) of entry.

#### Participants

Primarily biodiversity and protected areas experts; preferably those who are working within networks. Heads or technical directors from the main existing islands networks (see Contacts).

#### Products

A series of reports on Mediterranean island biodiversity and its statutory protection in a regional context (if the quality and coverage is adequate, possibly bound in a one-volume report or publication).

A paper on the biodiversity conservation rationale for an IUCN island initiative and suggested entry points.

#### Follow-up

The rationale and entry points will need to be tested and developed strategically in terms of *inter alia*:

Funding  
Policy opportunities  
Authorities'/local communities' interest and co-operation  
IUCN expertise networks/membership  
Secretariat capacity  
Partnerships

An islands steering group could perhaps be constituted to do this.